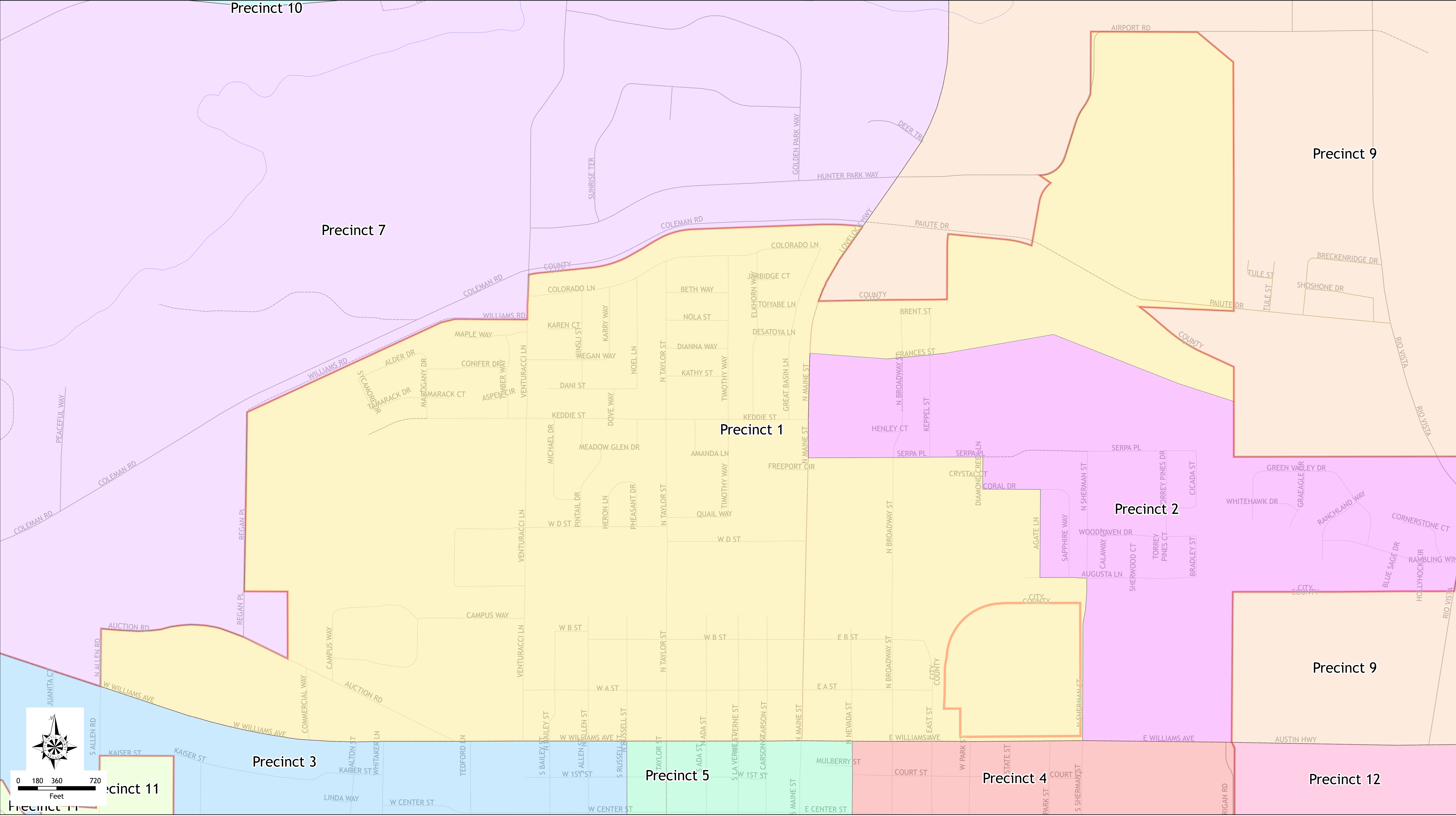


CHURCHILL COUNTY NEVADA

VOTER PRECINCTS 2022



This map is intended to depict approximate boundaries and does not represent a survey. Any area determination or dimensions are estimates, or approximate measurements. For accurate boundaries and acreages a survey by a licensed surveyor is needed. No liability is assumed by Churchill County concerning the accuracy of the data delineated hereon. Use of this map for other than illustrative purposes is not recommended, and Churchill County expressly disclaims any liability for use other than for illustrative purposes.

Prepared By: Preston Denney
Churchill County Planning Department
Last saved by: Preston on 3/28/2022 at 4:20 PM
File: P:\GIS\Projects\Voting\Precincts_2022\Precincts_2022.aprx

Precinct 1

- Churchill County Line
- Fallon Paiute Shoshone Reservation
- Naval Air Station Fallon

Voting Precincts

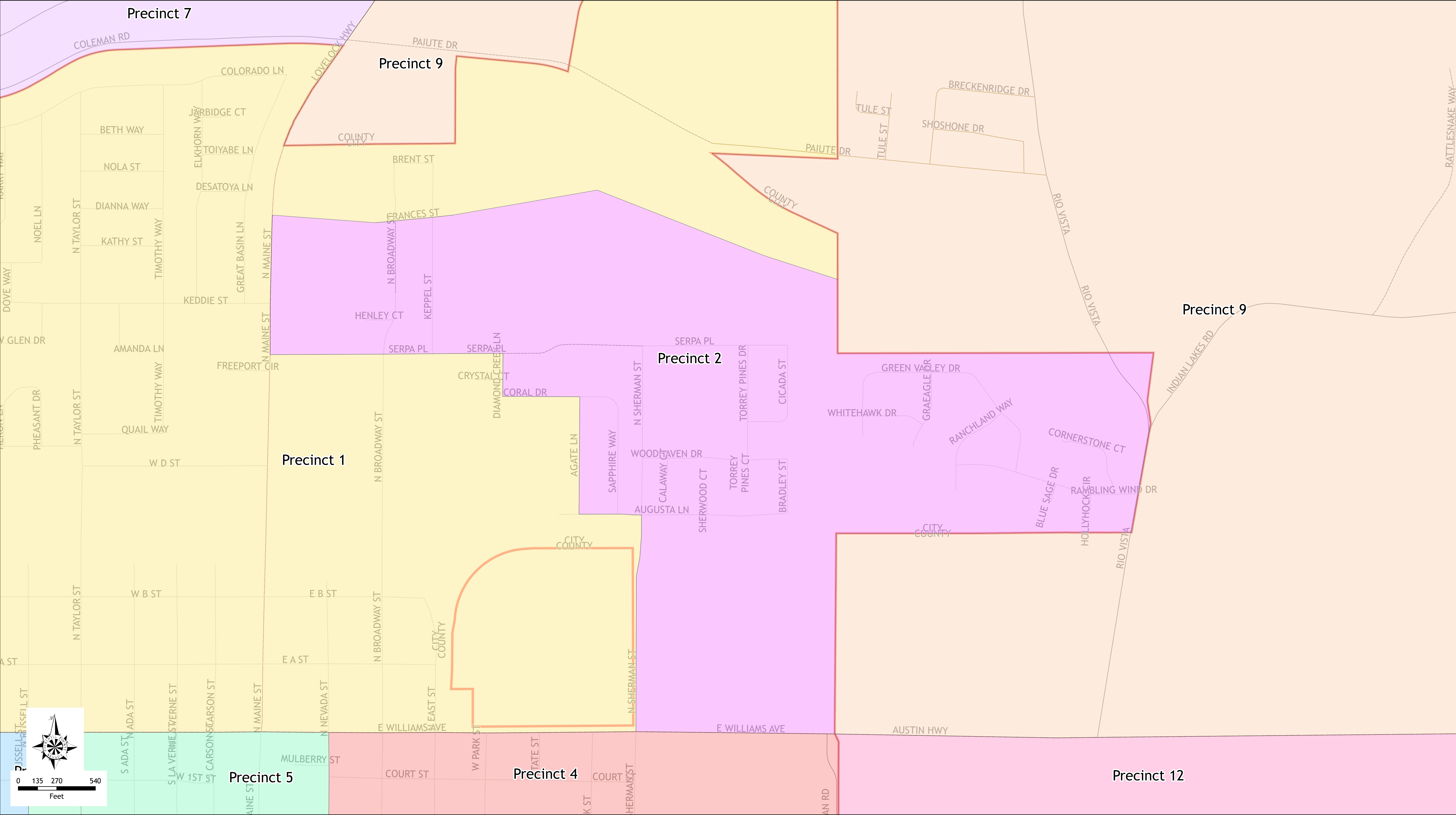
- 1
- 2
- 3
- 4
- 5
- 6
- 7
- 8
- 9
- 10
- 11
- 12
- 13
- 14
- 15
- 16
- 17
- 18
- 19

Churchill Roads

- Lakes and Reservoirs
- Carson River
- State
- County
- City
- Navy
- Tribe
- Private/Other

CHURCHILL COUNTY NEVADA

VOTER PRECINCTS 2022



This map is intended to depict approximate boundaries and does not represent a survey. Any area determination or dimensions are estimates, or approximate measurements. For accurate boundaries and acreages a survey by a licensed surveyor is needed. No liability is assumed by Churchill County concerning the accuracy of the data delineated herein. Use of this map for other than illustrative purposes is not recommended, and Churchill County expressly disclaims any liability for use other than for illustrative purposes.

Prepared By: Preston Demery
Churchill County Planning Department
Last saved by: Preston on 3/28/2022 at 4:20 PM
File: P:\GIS\Projects\Voting\Precincts_2022\Precincts_2022.aprx

Precinct 2

- Churchill County Line
- Fallon County
- FALLON PIAUTE SHOSONE RESERVATION
- NAVAL AIR STATION FALLON

- Voting Precincts**
- 1
 - 2

- 3
- 4
- 5
- 6
- 7
- 8
- 9
- 10
- 11
- 12
- 13
- 14
- 15
- 16
- 17
- 18
- 19

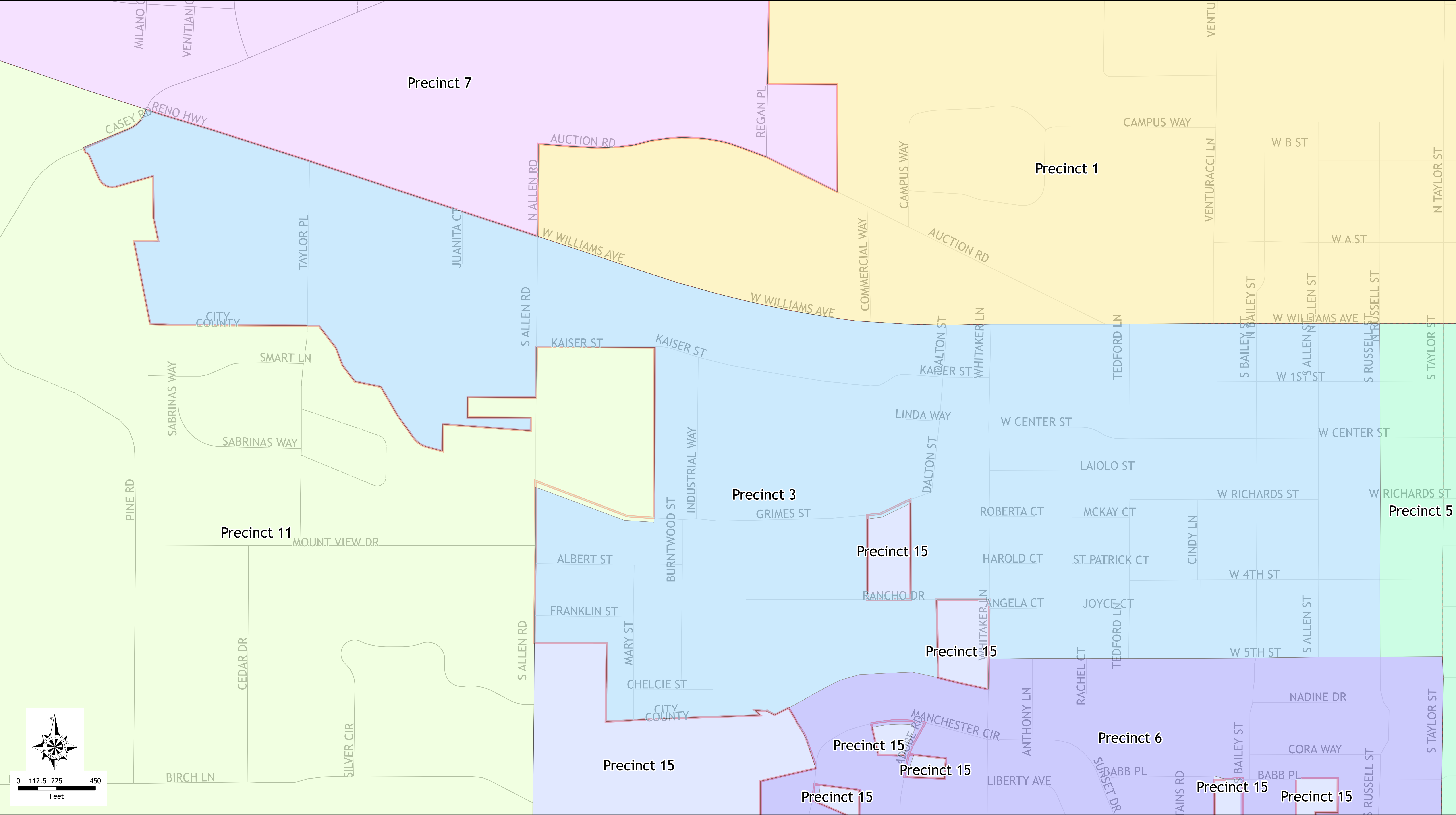
- Lakes and Reservoirs
- Carson River

- Churchill Roads**
- State
 - County

- City
- Navy
- Tribe
- Private/Other

CHURCHILL COUNTY NEVADA

VOTER PRECINCTS 2022



This map is intended to depict approximate boundaries and does not represent a survey. Any area determination or dimensions are estimates, or approximate measurements. For accurate boundaries and acreages a survey by a licensed surveyor is needed. No liability is assumed by Churchill County concerning the accuracy of the data delineated hereon. Use of this map for other than illustrative purposes is not recommended, and Churchill County expressly disclaims any liability for use other than for illustrative purposes.

Prepared By: Preston Denney
Churchill County Planning Department
Last saved by: Preston on 3/28/2022 at 4:20 PM
File: P:\GIS\Projects\Voting\Precincts_2022\Precincts_2022.aprx

Precinct 3

Churchill County Line
FALLON CITY
FALLON PIAUTE SHOSONE RESERVATION
NAVAL AIR STATION FALLON

Voting Precincts
1
2

3
4
5
6

7
8
9
10

11
12
13
14

15
16
17
18

19

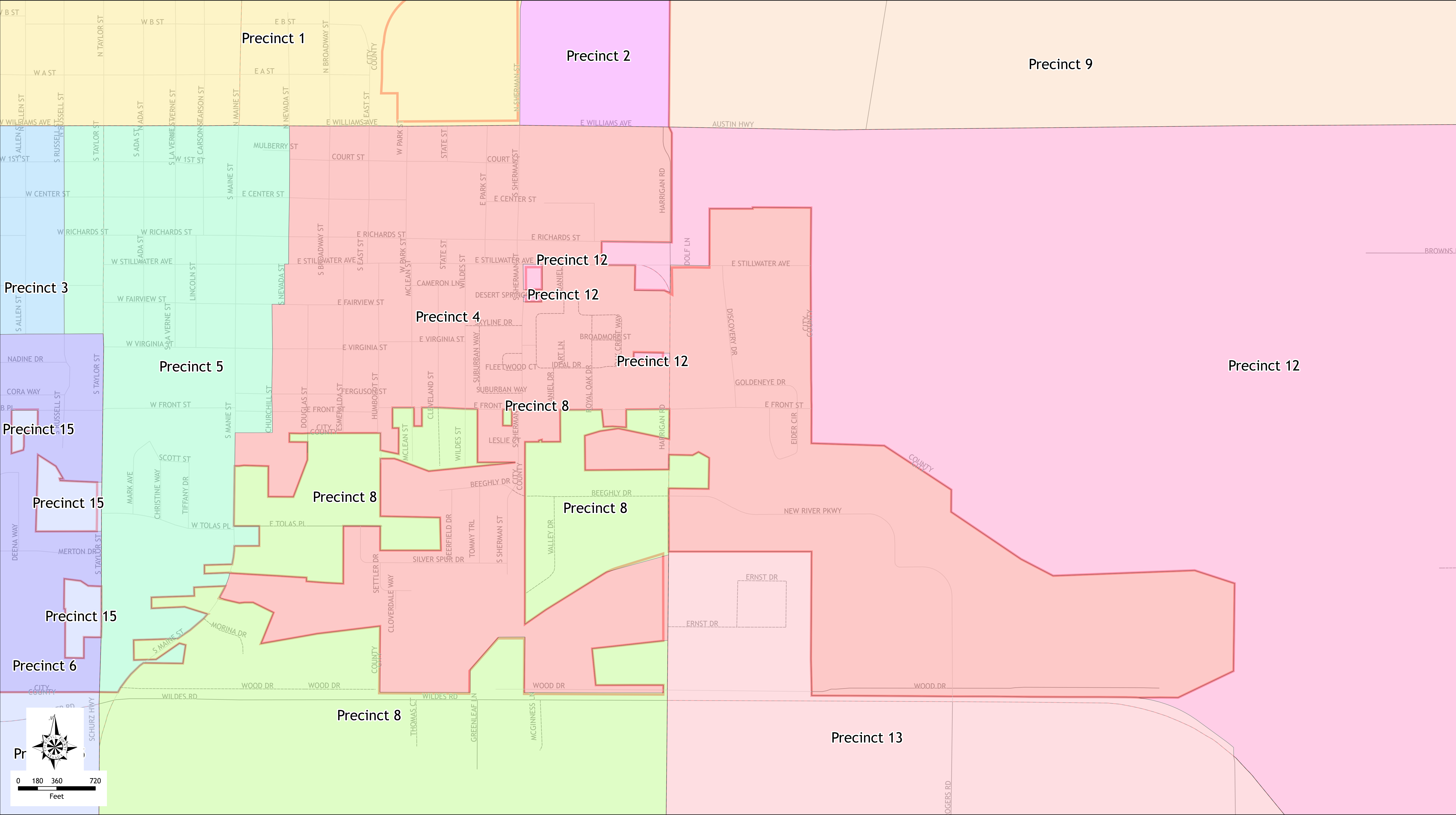
Lakes and Reservoirs
Carson River

Churchill Roads
State
County

City
Navy
Tribe
Private/Other

CHURCHILL COUNTY NEVADA

VOTER PRECINCTS 2022



This map is intended to depict approximate boundaries and does not represent a survey. Any area determination or dimensions are estimates, or approximate measurements. For accurate boundaries and acreages a survey by a licensed surveyor is needed. No liability is assumed by Churchill County concerning the accuracy of the data delineated herein. Use of this map for other than illustrative purposes is not recommended, and Churchill County expressly disclaims any liability for use other than for illustrative purposes.

Prepared by: Preston Denney
Churchill County Planning Department
Last saved by: Preston on 3/28/2022 at 4:20 PM
File: P:\GIS\Projects\Voting\Precincts_2022\Precincts_2022.aprx

Precinct 4

- Churchill County Line
- falloncity
- FALLON PIAUTE SHOSONE RESERVATION
- NAVAL AIR STATION FALLON

Voting Precincts

- | | | | | | | | | | | | | | | | | | | |
|---|---|---|---|---|---|---|---|---|----|----|----|----|----|----|----|----|----|----|
| 1 | 2 | 3 | 4 | 5 | 6 | 7 | 8 | 9 | 10 | 11 | 12 | 13 | 14 | 15 | 16 | 17 | 18 | 19 |
|---|---|---|---|---|---|---|---|---|----|----|----|----|----|----|----|----|----|----|

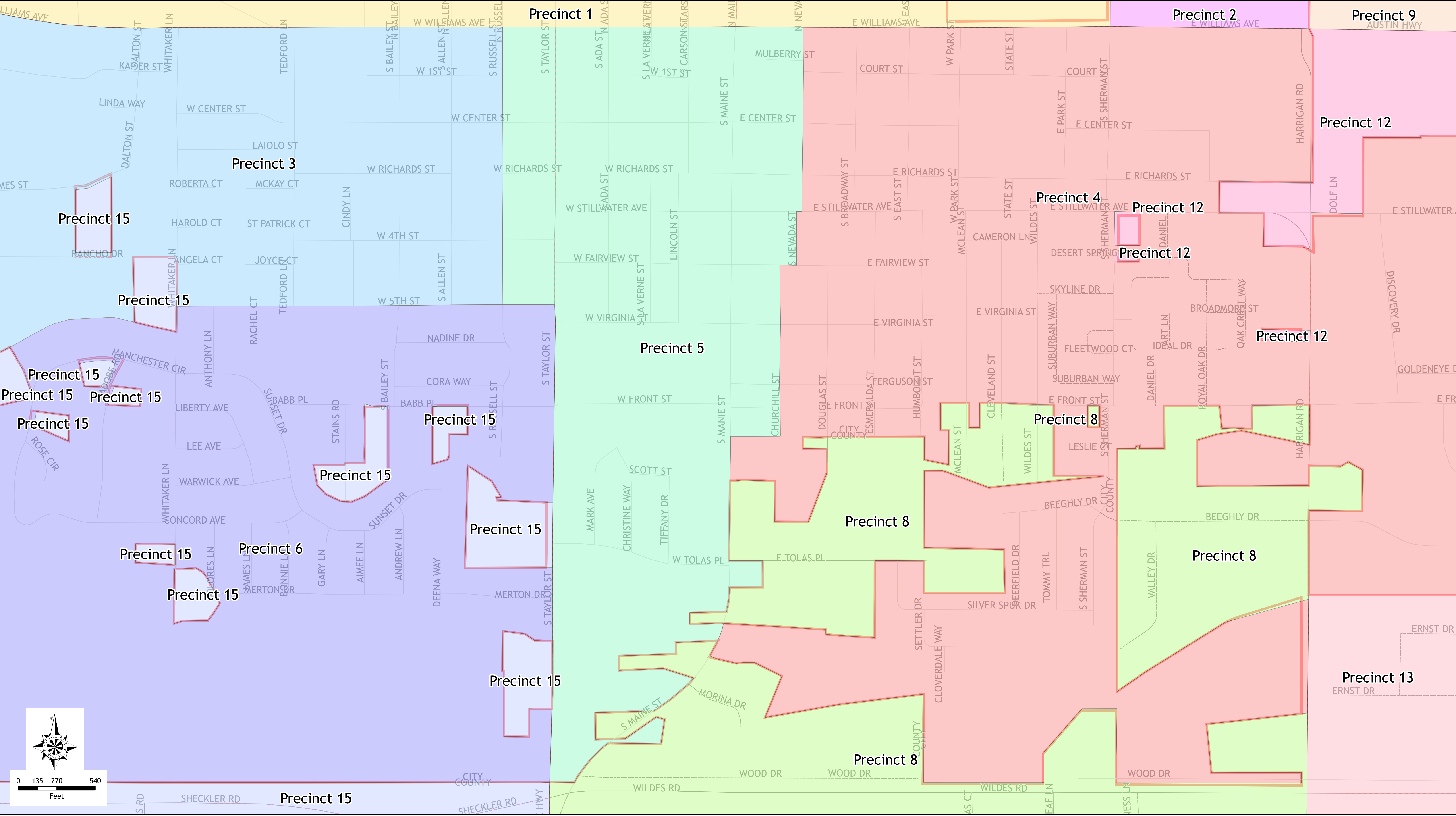
- Lakes and Reservoirs
- Carson River

Churchill Roads

- State
- County
- City
- Navy
- Tribe
- Private/Other

CHURCHILL COUNTY NEVADA

VOTER PRECINCTS 2022



This map is intended to depict approximate boundaries and does not represent a survey. Any area determination or dimensions are estimates, or approximate measurements. For accurate boundaries and acreages a survey by a licensed surveyor is needed. No liability is assumed by Churchill County concerning the accuracy of the data delineated herein. Use of this map for other than illustrative purposes is not recommended, and Churchill County expressly disclaims any liability for use other than for illustrative purposes.

Prepared By: Preston Demery
Churchill County Planning Department
Last saved by: Preston on 3/28/2022 at 4:20 PM
File: P:\GIS\Projects\Voting\Precincts_2022\Precincts_2022.aprx

Precinct 5

- Churchill County Line
- Falloutcity
- FALLON PIAUTE SHOSONE RESERVATION
- NAVAL AIR STATION FALLON

Voting Precincts

- | | | | | | | | | | | | | | | | | | | |
|---|---|---|---|---|---|---|---|---|----|----|----|----|----|----|----|----|----|----|
| 1 | 2 | 3 | 4 | 5 | 6 | 7 | 8 | 9 | 10 | 11 | 12 | 13 | 14 | 15 | 16 | 17 | 18 | 19 |
|---|---|---|---|---|---|---|---|---|----|----|----|----|----|----|----|----|----|----|

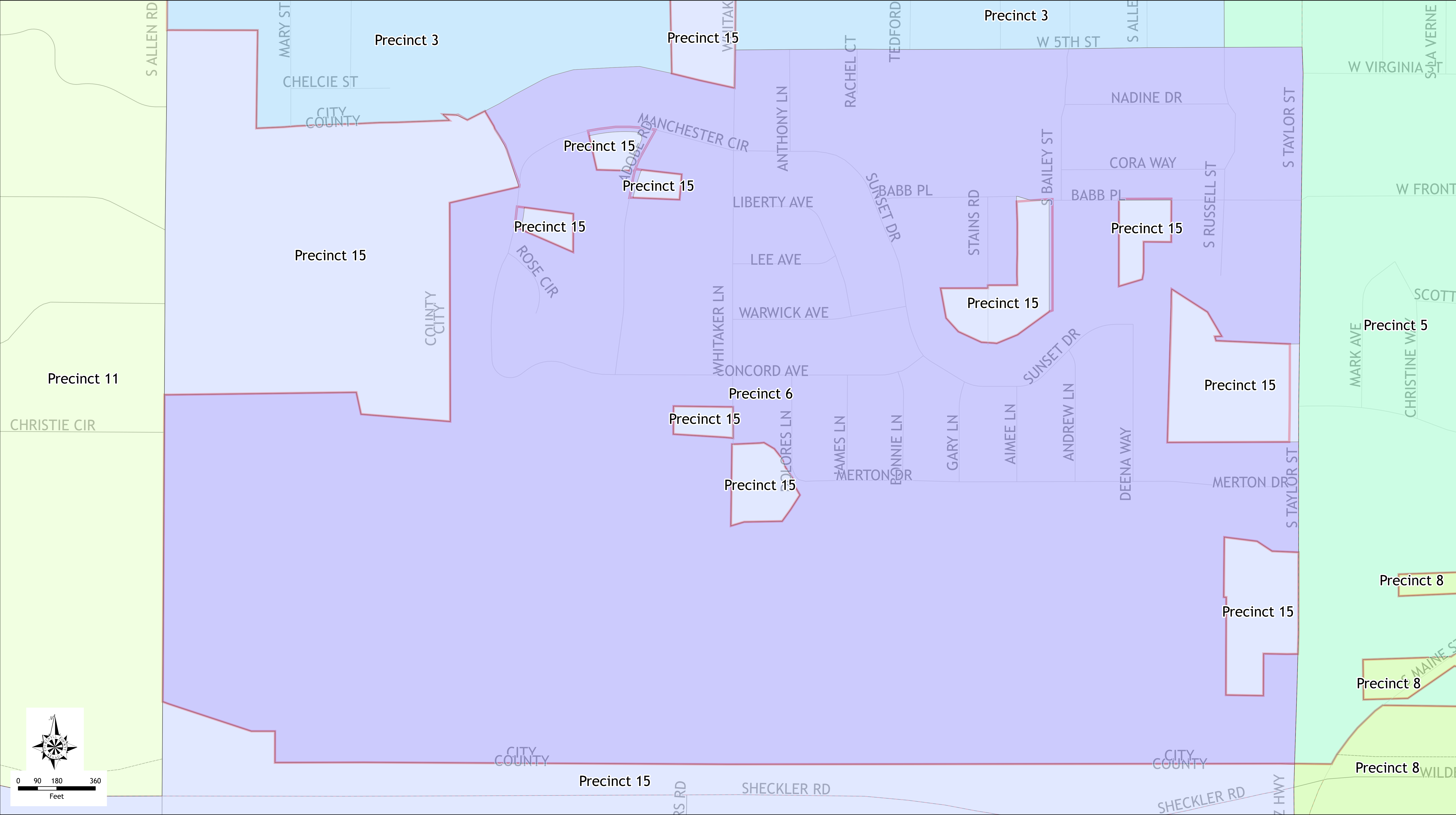
- Lakes and Reservoirs
- Carson River

- Churchill Roads
- State
- County

- City
- Navy
- Tribe
- Private/Other

CHURCHILL COUNTY NEVADA

VOTER PRECINCTS 2022



Precinct 6

This map is intended to depict approximate boundaries and does not represent a survey. Any area determination or dimensions are estimates, or approximate measurements. For accurate boundaries and acreages a survey by a licensed surveyor is needed. No liability is assumed by Churchill County concerning the accuracy of the data delineated herein. Use of this map for other than illustrative purposes is not recommended, and Churchill County expressly disclaims any liability for use other than for illustrative purposes.

Prepared By: Preston Demery
Churchill County Planning Department
Last saved by: Preston on 3/28/2022 at 4:20 PM
File: P:\GIS\Projects\Voting\Precincts_2022\Precincts_2022.aprx

Churchill County Line
FALLON PIAUTE SHOSONE RESERVATION
NAVAL AIR STATION FALLON

Voting Precincts
1
2

3
4
5
6
7
8
9
10
11
12
13
14
15
16
17
18
19

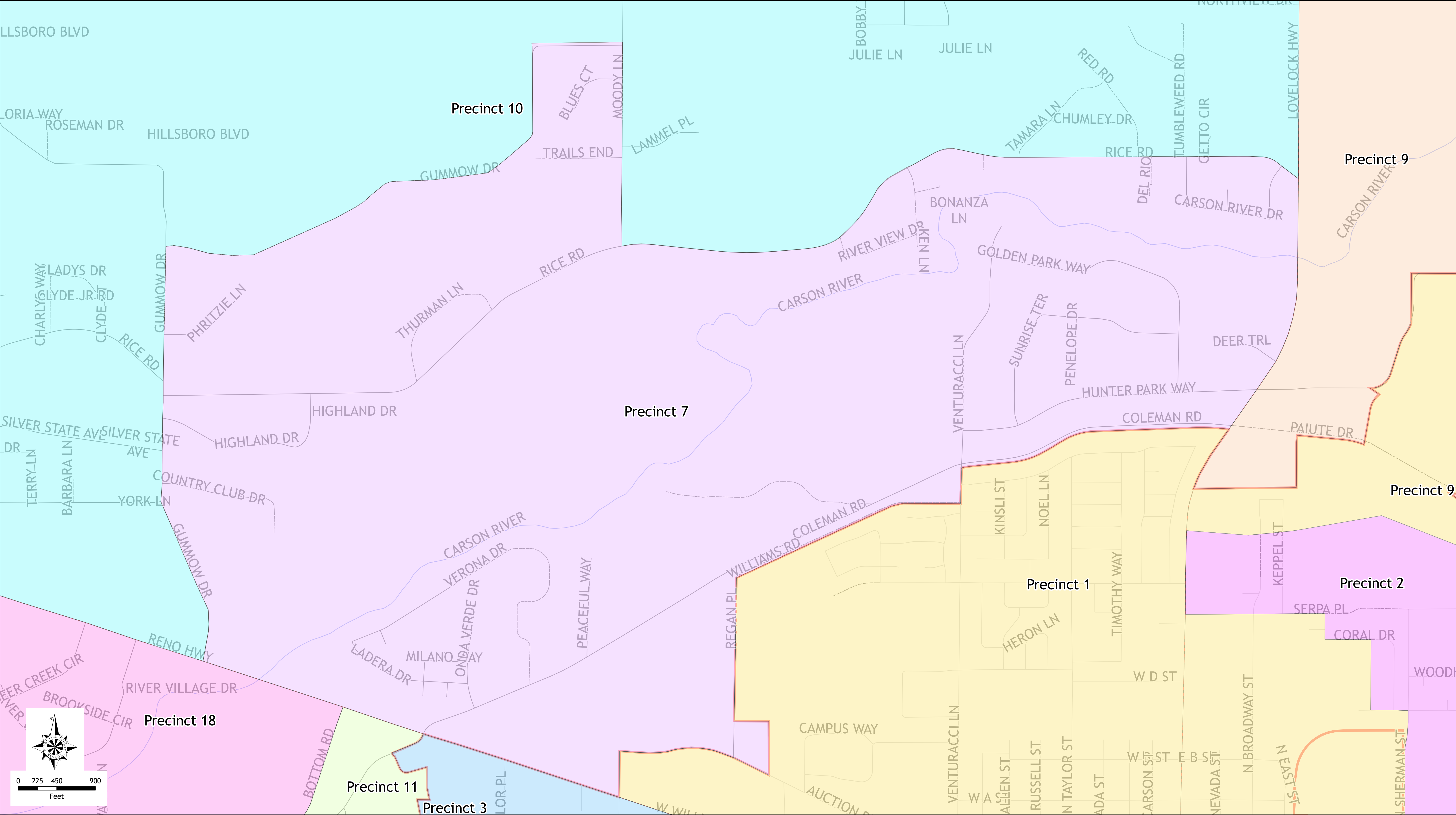
Lakes and Reservoirs
Carson River

Churchill Roads
State
County

City
Navy
Tribe
Private/Other

CHURCHILL COUNTY NEVADA

VOTER PRECINCTS 2022



Precinct 7

This map is intended to depict approximate boundaries and does not represent a survey. Any area determination or dimensions are estimates, or approximate measurements. For accurate boundaries and acreages a survey by a licensed surveyor is needed. No liability is assumed by Churchill County concerning the accuracy of the data delineated herein. Use of this map for other than illustrative purposes is not recommended, and Churchill County expressly disclaims any liability for use other than for illustrative purposes.

Prepared By: Preston Denney
Churchill County Planning Department
Last saved by: Preston on 3/28/2022 at 4:20 PM
File: P:\GIS\Projects\Voting\Precincts_2022\Precincts_2022.aprx

Churchill County Line
FALLON CITY
FALLON PIAUTE SHOSONE RESERVATION
NAVAL AIR STATION FALLON

Voting Precincts
1
2

3
4
5
6

7
8
9
10

11
12
13
14

15
16
17
18

19

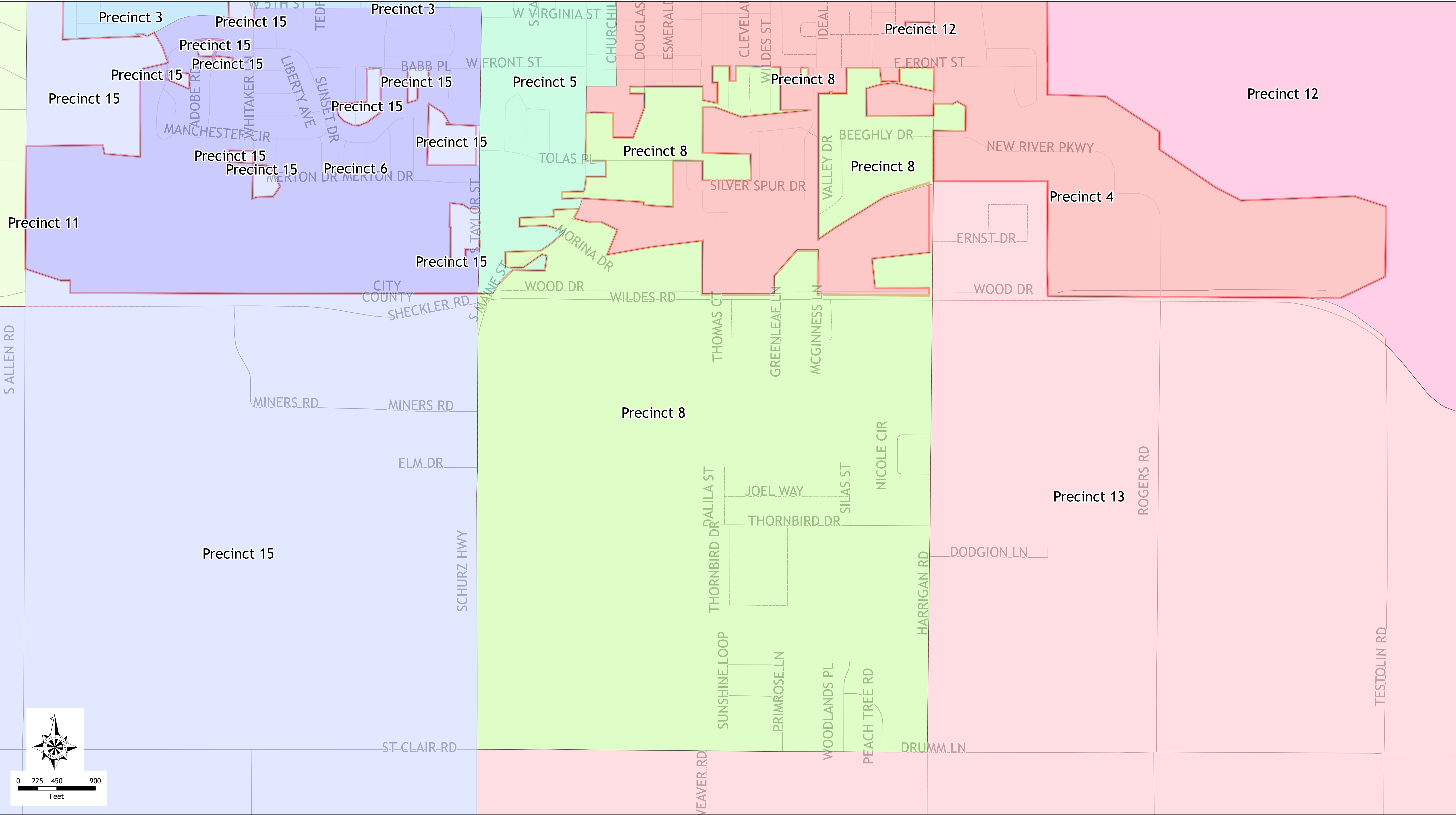
Lakes and Reservoirs
Carson River

Churchill Roads
State
County

City
Navy
Tribe
Private/Other

CHURCHILL COUNTY NEVADA

VOTER PRECINCTS 2022

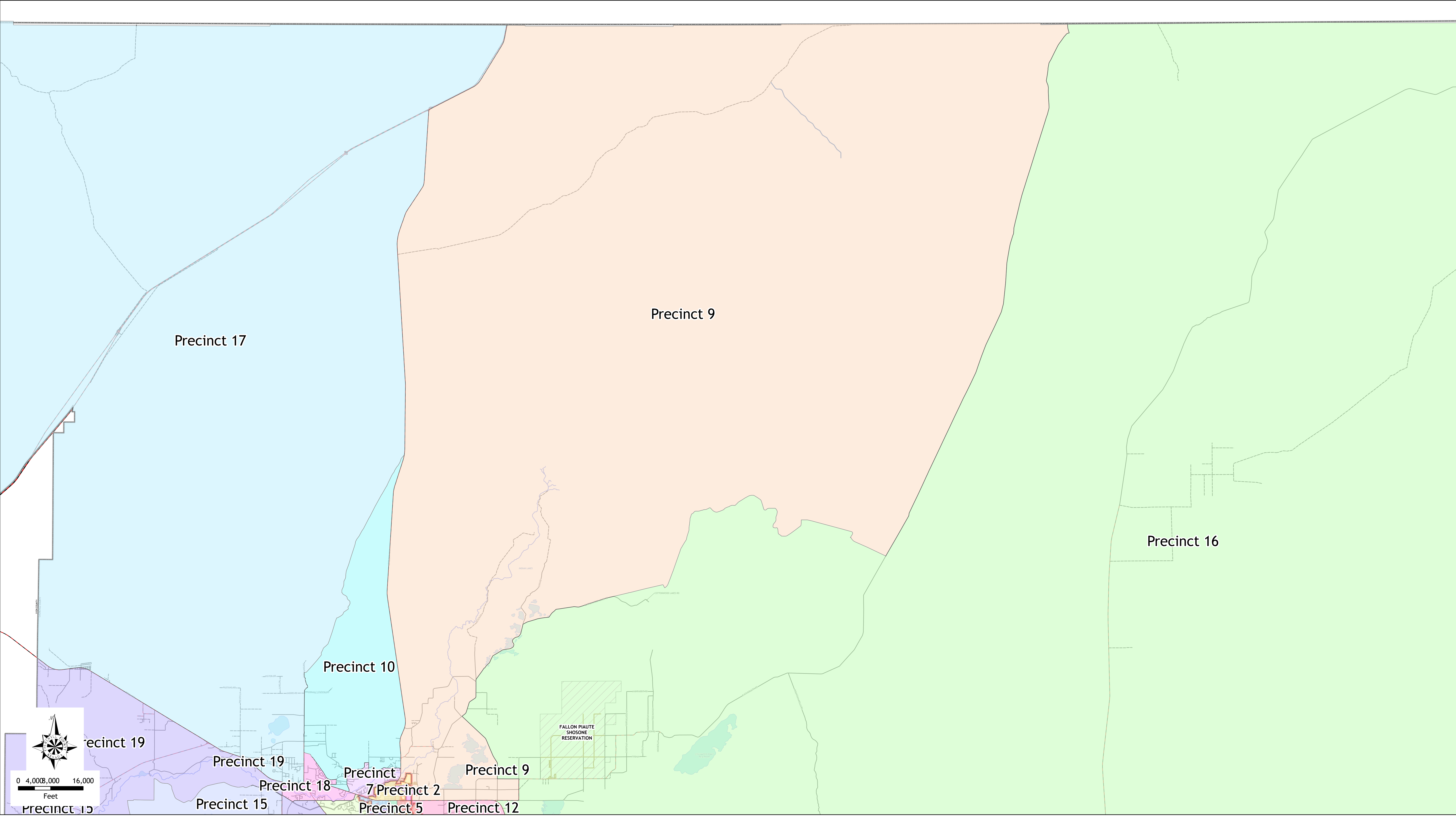


Precinct 8

This map is intended to depict approximate boundaries and does not represent a survey. Any area determination or dimensions are estimates, or approximate measurements. For accurate boundaries and acreages a survey by a licensed surveyor is needed. No liability is assumed by Churchill County concerning the accuracy of the data delineated hereon. Use of this map for other than illustrative purposes is not recommended, and Churchill County expressly disclaims any liability for use other than for illustrative purposes.

Prepared By: Preston Denney
Churchill County Planning Department
Last saved by: Preston on 3/28/2022 at 4:20 PM
File: P:\GIS\Projects\Voting\Precincts_2022\Precincts_2022.aprx

CHURCHILL COUNTY NEVADA
VOTER PRECINCTS 2022



This map is intended to depict approximate boundaries and does not represent a survey. Any area determination or dimensions are estimates, or approximate measurements. For accurate boundaries and acreages a survey by a licensed surveyor is needed. No liability is assumed by Churchill County concerning the accuracy of the data delineated hereon. Use of this map for other than illustrative purposes is not recommended, and Churchill County expressly disclaims any liability for use other than for illustrative purposes.

Prepared By: Preston Denney
Churchill County Planning Department
Last saved by: Preston on 3/28/2022 at 4:20 PM
File: P:\GIS\Projects\Voting\Precincts_2022\Precincts_2022.aprx

Precinct 9 Overview

Churchill County Line
falloncity
FALLON PIAUTE SHOSONE RESERVATION
NAVAL AIR STATION FALLON

Voting Precincts
1
2

3
4
5
6
7
8
9
10
11
12
13
14
15
16
17
18
19

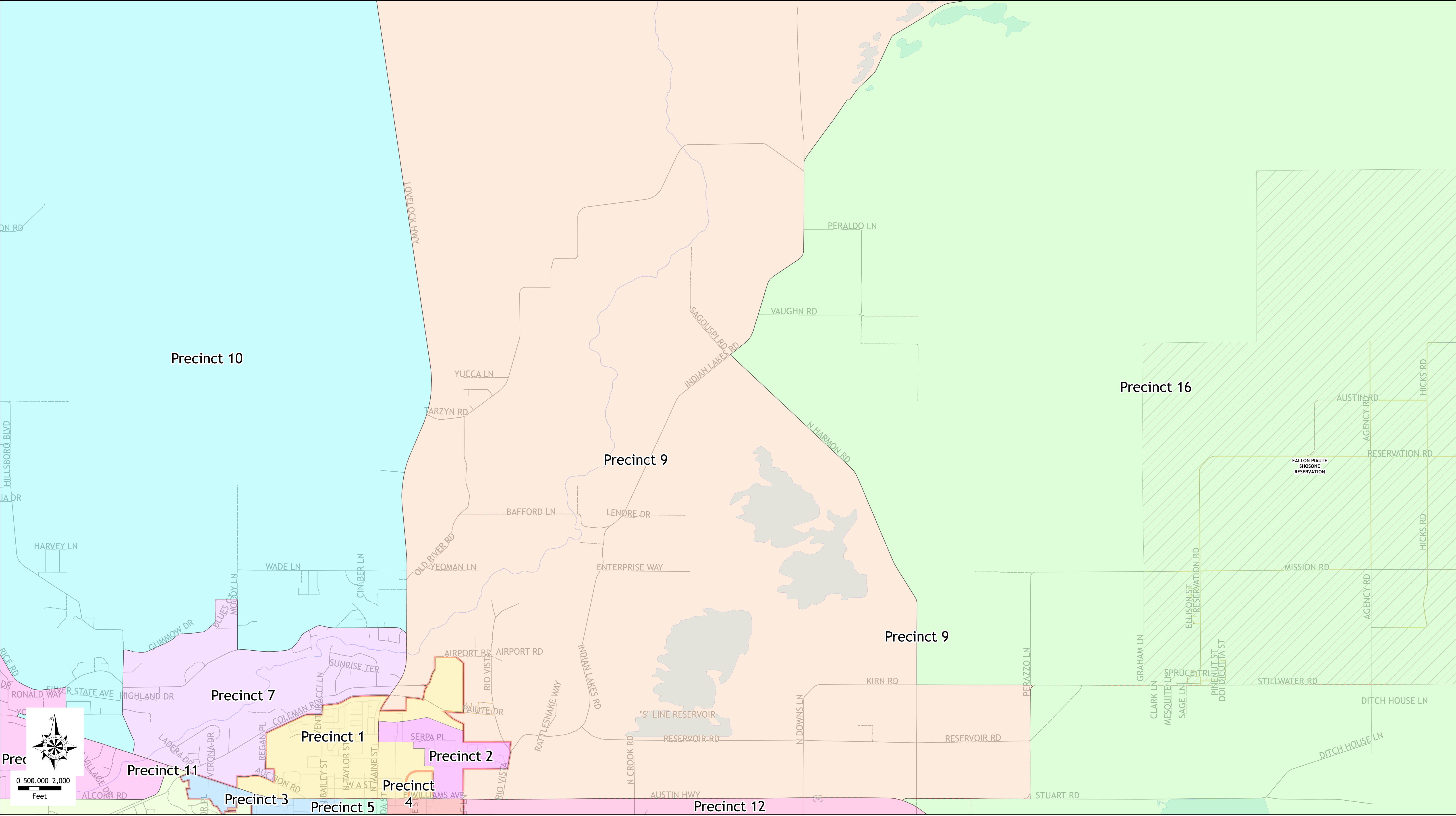
Lakes and Reservoirs
Carson River

Churchill Roads
State
County

City
Navy
Tribe
Private/Other

CHURCHILL COUNTY NEVADA

VOTER PRECINCTS 2022



This map is intended to depict approximate boundaries and does not represent a survey. Any area determination or dimensions are estimates, or approximate measurements. For accurate boundaries and acreages a survey by a licensed surveyor is needed. No liability is assumed by Churchill County concerning the accuracy of the data delineated hereon. Use of this map for other than illustrative purposes is not recommended, and Churchill County expressly disclaims any liability for use other than for illustrative purposes.

Prepared By: Preston Denney
Churchill County Planning Department
Last saved by: Preston on 3/28/2022 at 4:20 PM
File: P:\GIS\Projects\Voting\Precincts_2022\Precincts_2022.aprx

Precinct 9 Detail

- Churchill County Line
- Fallon City
- Fallon Paiute Shoshone Reservation
- Naval Air Station Fallon

- Voting Precincts**
- 1
 - 2

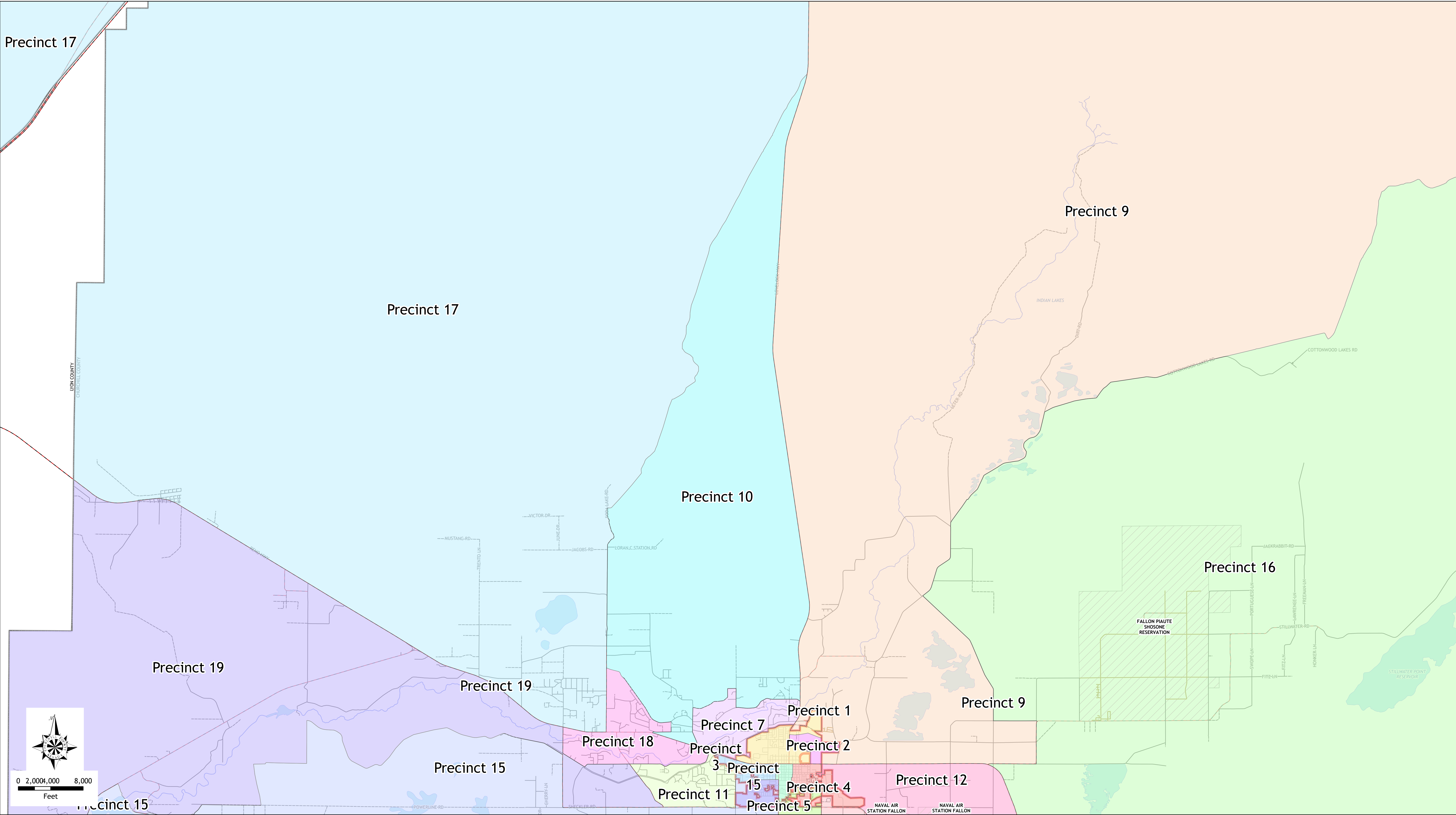
- | | | | | |
|---|----|----|----|----|
| 3 | 7 | 11 | 15 | 19 |
| 4 | 8 | 12 | 16 | |
| 5 | 9 | 13 | 17 | |
| 6 | 10 | 14 | 18 | |

- Lakes and Reservoirs
- Carson River

- Churchill Roads**
- State
 - County

- City
- Navy
- Tribe
- Private/Other

CHURCHILL COUNTY NEVADA VOTER PRECINCTS 2022



This map is intended to depict approximate boundaries and does not represent a survey. Any area determination or dimensions are estimates, or approximate measurements. For accurate boundaries and acreages a survey by a licensed surveyor is needed. No liability is assumed by Churchill County concerning the accuracy of the data delineated hereon. Use of this map for other than illustrative purposes is not recommended, and Churchill County expressly disclaims any liability for use other than for illustrative purposes.

Prepared By: Preston Denney
Churchill County Planning Department
Last saved by: Preston on 3/28/2022 at 4:20 PM
File: P:\GIS\Projects\Voting\Precincts_2022\Precincts_2022.aprx

Precinct 10 Overview

Churchill County Line
falloncity
FALLON PIAUTE SHOSONE RESERVATION
NAVAL AIR STATION FALLON

Voting Precincts
1
2

3
4
5
6

7
8
9
10

11
12
13
14

15
16
17
18

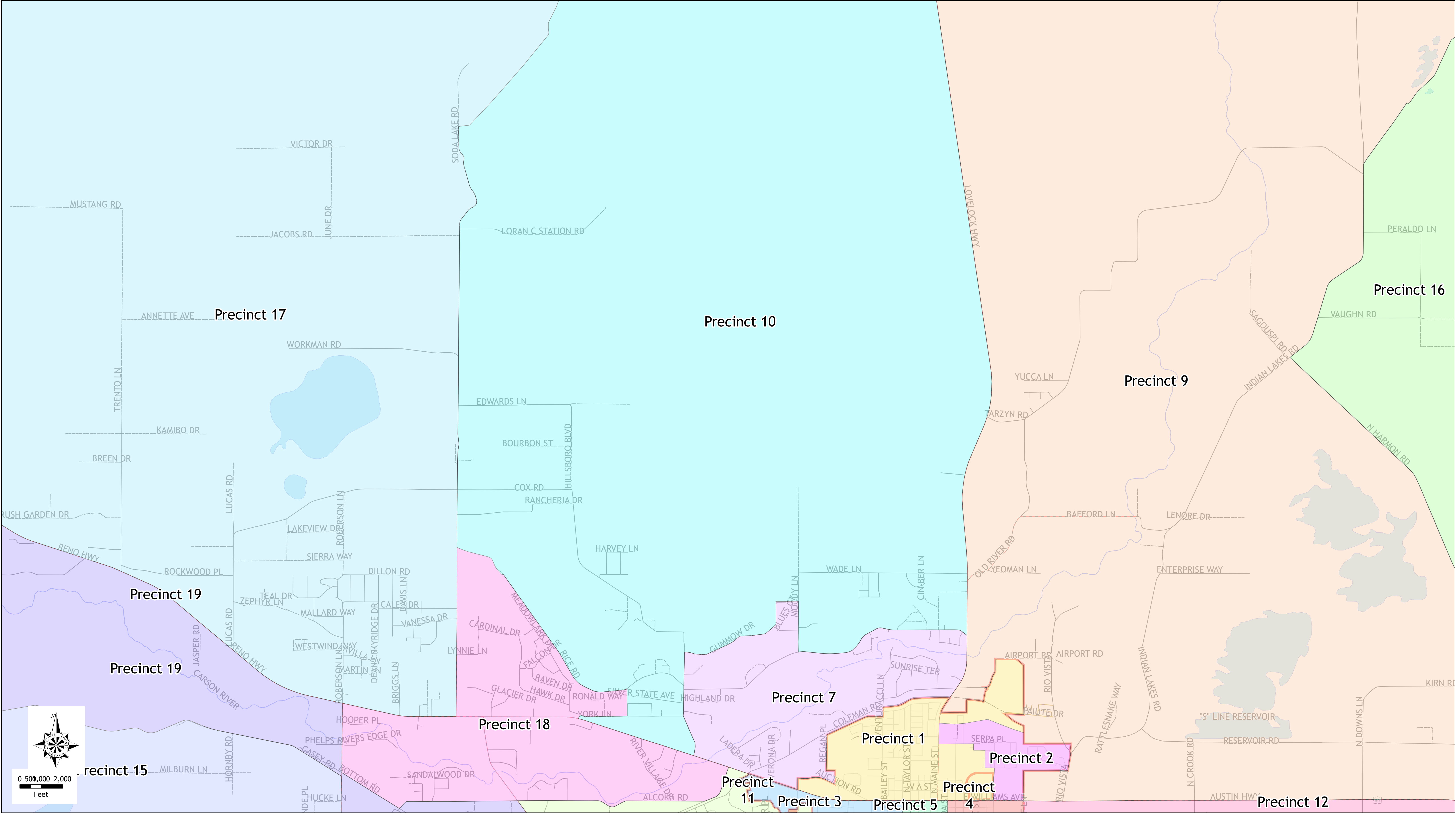
19

Lakes and Reservoirs
Carson River

Churchill Roads
State
County

City
Navy
Tribe
Private/Other

CHURCHILL COUNTY NEVADA
VOTER PRECINCTS 2022



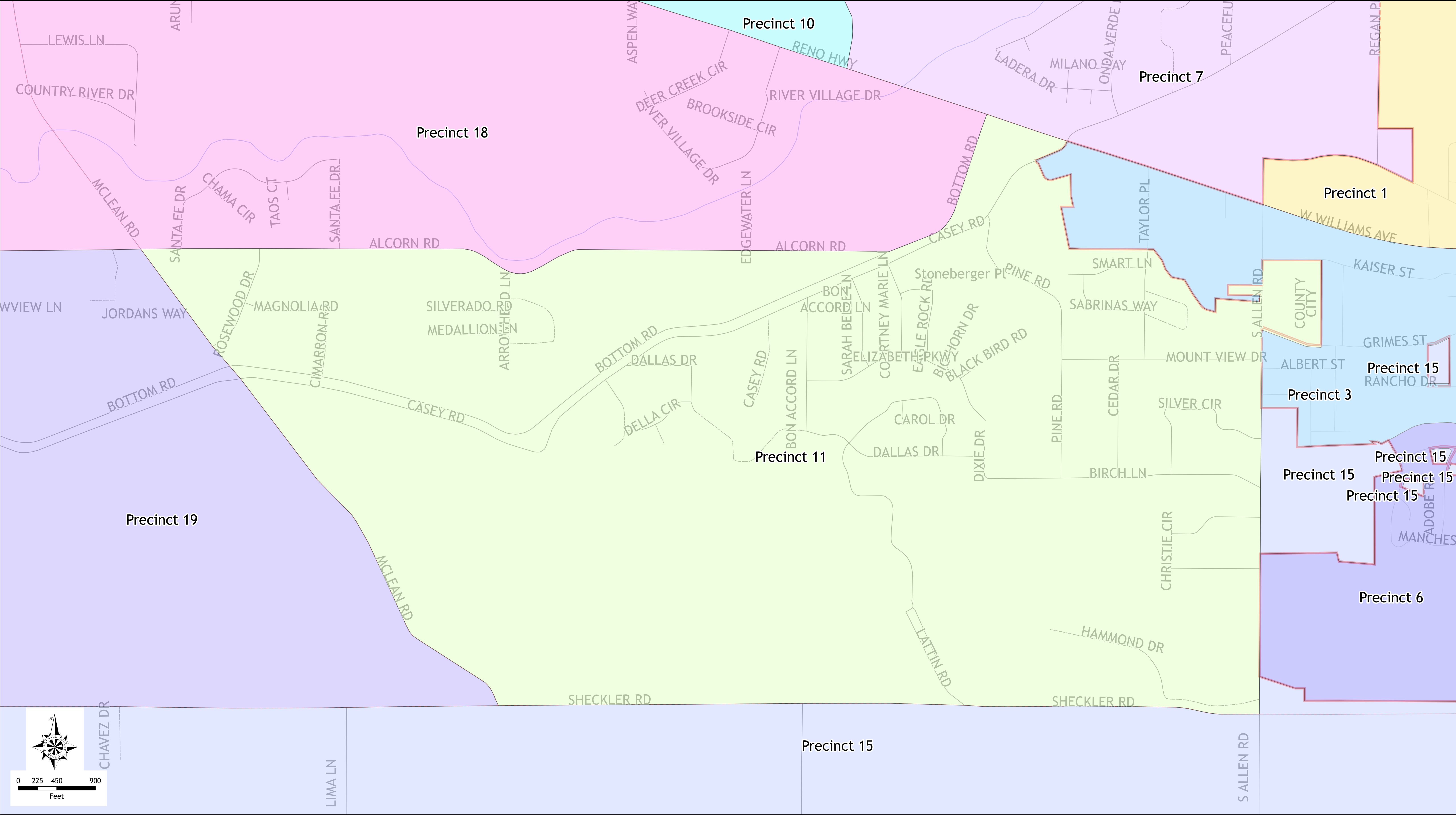
Precinct 10 Detail

This map is intended to depict approximate boundaries and does not represent a survey. Any area determination or dimensions are estimates, or approximate measurements. For accurate boundaries and acreages a survey by a licensed surveyor is needed. No liability is assumed by Churchill County concerning the accuracy of the data delineated hereon. Use of this map for other than illustrative purposes is not recommended, and Churchill County expressly disclaims any liability for use other than for illustrative purposes.

Prepared By: Preston Denney
Churchill County Planning Department
Last saved by: Preston on 3/28/2022 at 4:20 PM
File: P:\GIS\Projects\Voting\Precincts_2022\Precincts_2022.aprx

CHURCHILL COUNTY NEVADA

VOTER PRECINCTS 2022



Precinct 11

This map is intended to depict approximate boundaries and does not represent a survey. Any area determination or dimensions are estimates, or approximate measurements. For accurate boundaries and acreages a survey by a licensed surveyor is needed. No liability is assumed by Churchill County concerning the accuracy of the data delineated hereon. Use of this map for other than illustrative purposes is not recommended, and Churchill County expressly disclaims any liability for use other than for illustrative purposes.

Prepared By: Preston Denney
Churchill County Planning Department
Last saved by: Preston on 3/28/2022 at 4:20 PM
File: P:\GIS\Projects\Voting\Precincts_2022\Precincts_2022.aprx

Churchill County Line
Falls County
FALLON PIAUTE SHOSONE RESERVATION
NAVAL AIR STATION FALLON

Voting Precincts
1
2

3
4
5
6

7
8
9
10

11
12
13
14

15
16
17
18

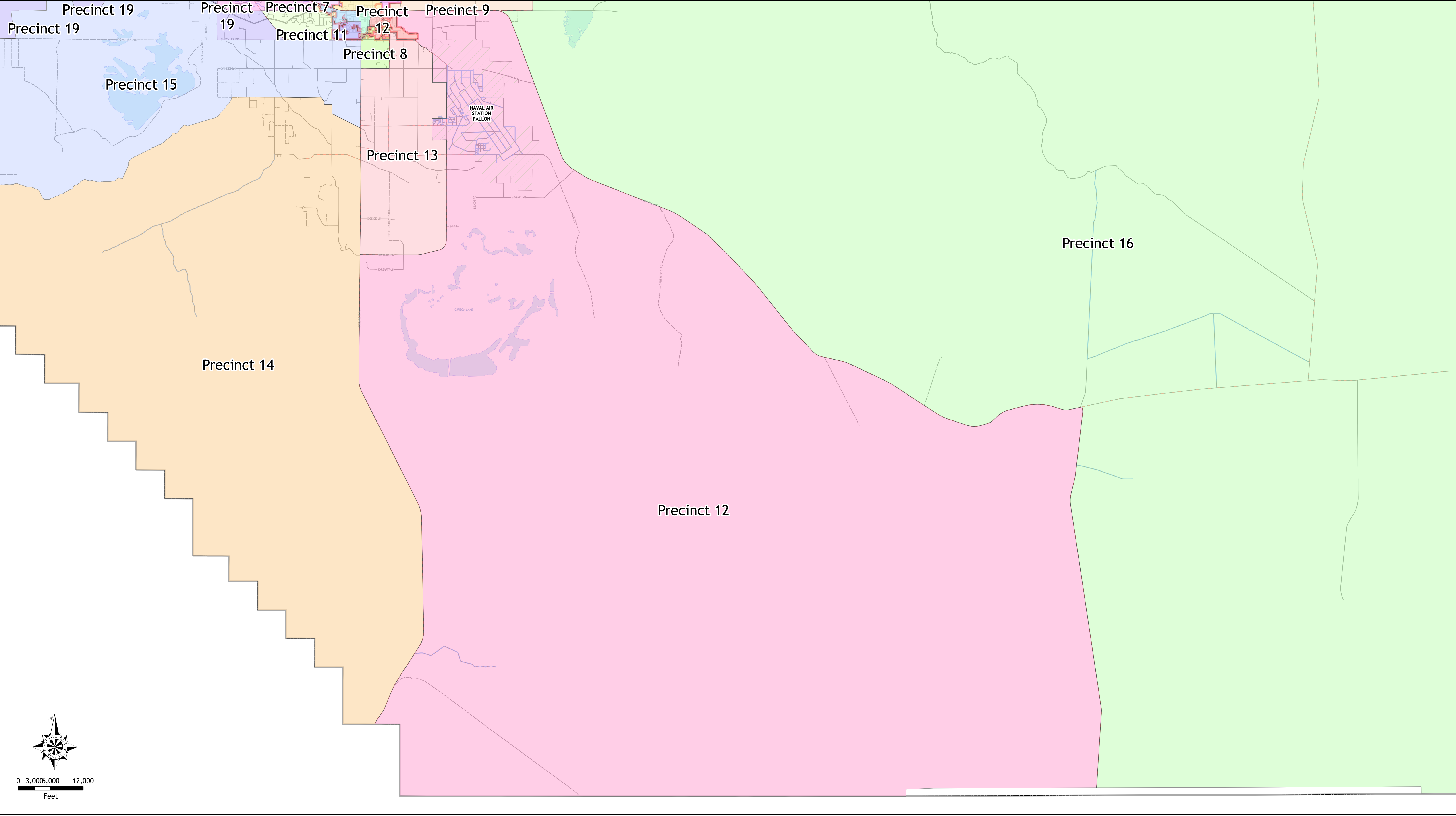
19

Lakes and Reservoirs
Carson River

Churchill Roads
State
County

City
Navy
Tribe
Private/Other

CHURCHILL COUNTY NEVADA
VOTER PRECINCTS 2022



This map is intended to depict approximate boundaries and does not represent a survey. Any area determination or dimensions are estimates, or approximate measurements. For accurate boundaries and acreages a survey by a licensed surveyor is needed. No liability is assumed by Churchill County concerning the accuracy of the data delineated hereon. Use of this map for other than illustrative purposes is not recommended, and Churchill County expressly disclaims any liability for use other than for illustrative purposes.

Prepared By: Preston Denney
Churchill County Planning Department
Last saved by: Preston on 3/28/2022 at 4:20 PM
File: P:\GIS\Projects\Voting\Precincts_2022\Precincts_2022.aprx

Precinct 12 Overview

- Churchill County Line
- falloncity
- FALLON PIAUTE SHOSONE RESERVATION
- NAVAL AIR STATION FALLON

Voting Precincts

- 1
- 2

- 3
- 4
- 5
- 6

- 7
- 8
- 9
- 10

- 11
- 12
- 13
- 14

- 15
- 16
- 17
- 18

- 19

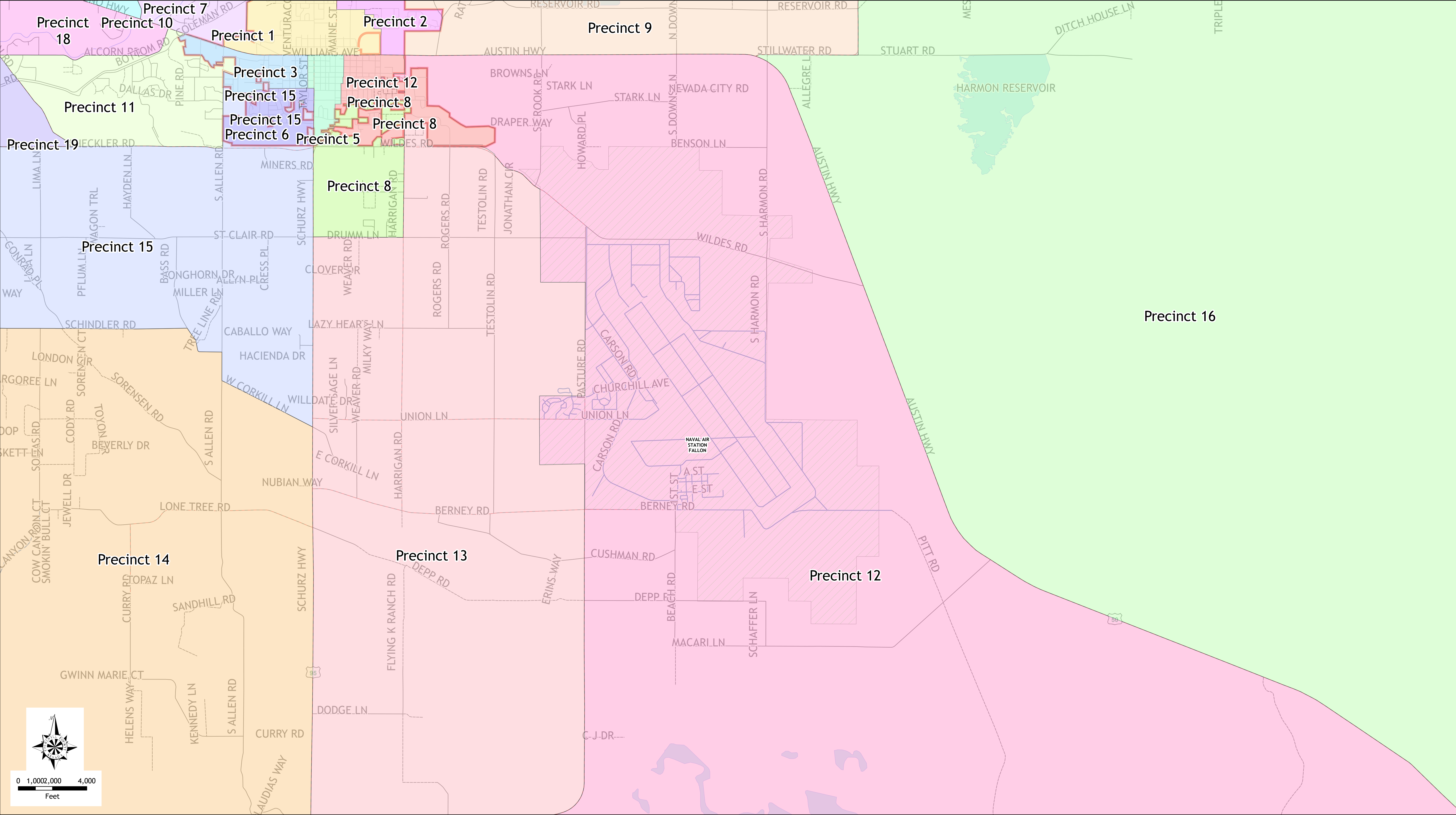
- Lakes and Reservoirs
- Carson River

- Churchill Roads
- State
- County

- City
- Navy
- Tribe
- Private/Other

CHURCHILL COUNTY NEVADA

VOTER PRECINCTS 2022



This map is intended to depict approximate boundaries and does not represent a survey. Any area determination or dimensions are estimates, or approximate measurements. For accurate boundaries and acreages a survey by a licensed surveyor is needed. No liability is assumed by Churchill County concerning the accuracy of the data delineated herein. Use of this map for other than illustrative purposes is not recommended, and Churchill County expressly disclaims any liability for use other than for illustrative purposes.

Prepared By: Preston Demery
Churchill County Planning Department
Last saved by: Preston on 3/28/2022 at 4:20 PM
File: P:\GIS\Projects\Voting\Precincts_2022\Precincts_2022.aprx

Precinct 12 Detail

- Churchill County Line
- Fallon City
- Fallon Paiute Shoshone Reservation
- Naval Air Station Fallon

- Voting Precincts**
- 1
 - 2

- 3
- 4
- 5
- 6

- 7
- 8
- 9
- 10

- 11
- 12
- 13
- 14

- 15
- 16
- 17
- 18

- 19

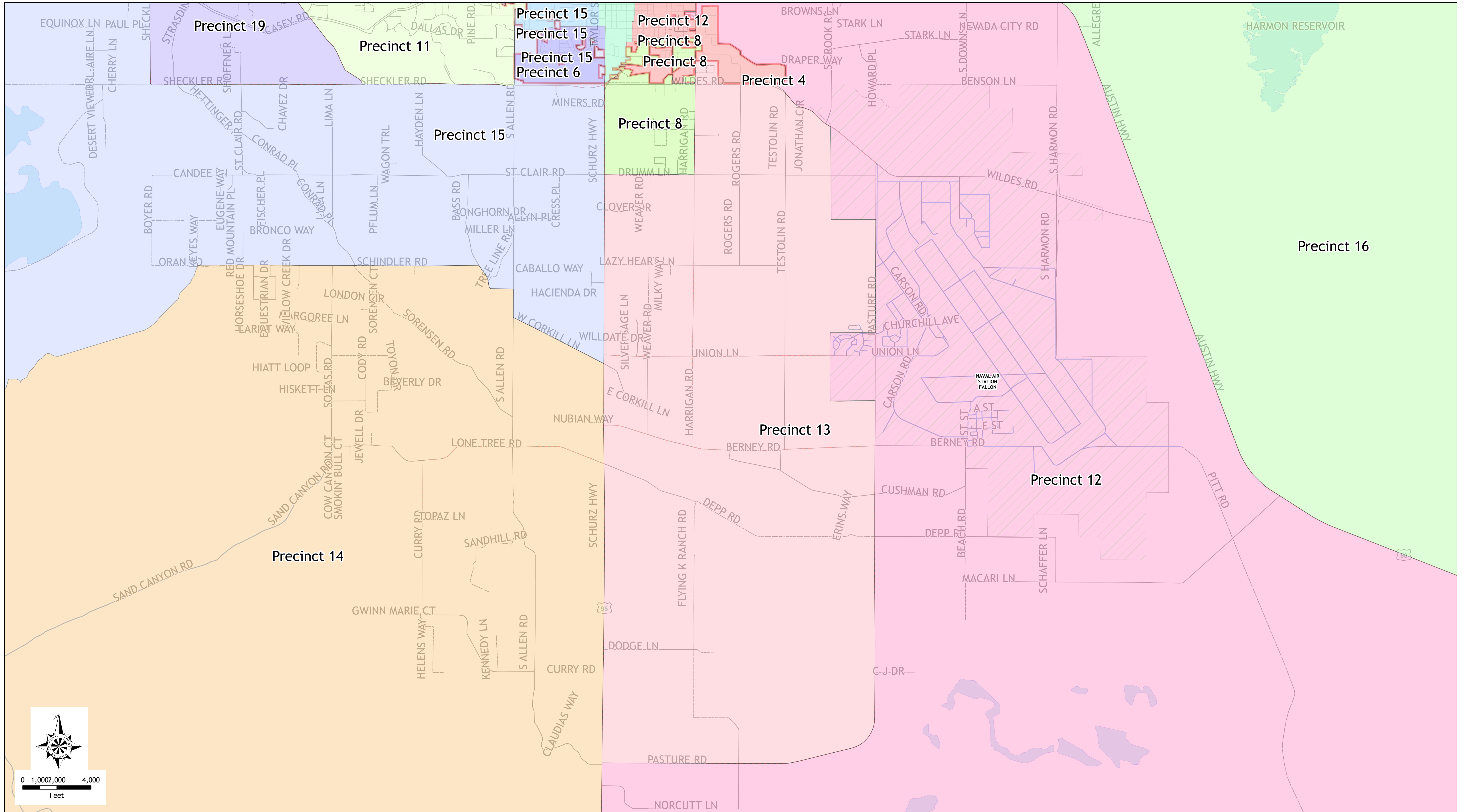
- Lakes and Reservoirs
- Carson River

- Churchill Roads**
- State
 - County

- City
- Navy
- Tribe
- Private/Other

CHURCHILL COUNTY NEVADA

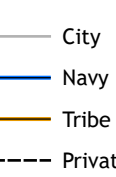

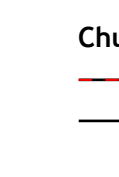



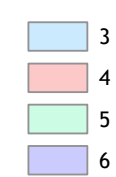
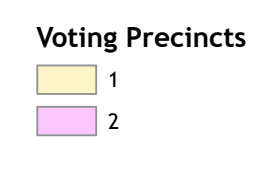
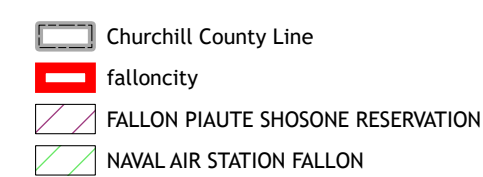
VOTER PRECINCTS 2022



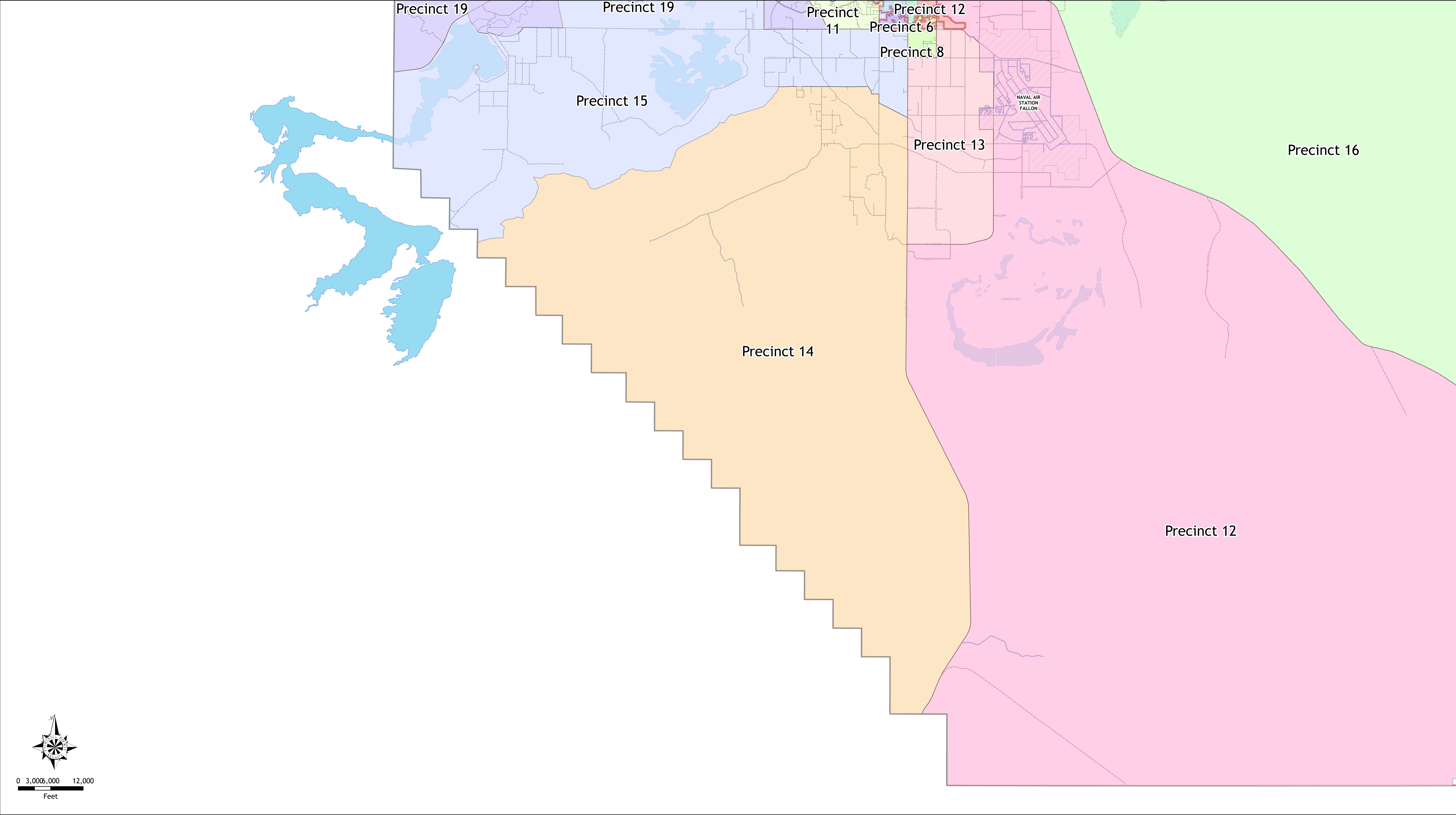
This map is intended to depict approximate boundaries and does not represent a survey. Any area determination or dimensions are estimates, or approximate measurements. For accurate boundaries and acreages a survey by a licensed surveyor is needed. No liability is assumed by Churchill County concerning the accuracy of the data delineated herein. Use of this map for other than illustrative purposes is not recommended, and Churchill County expressly disclaims any liability for use other than for illustrative purposes.

Prepared By: Preston Denney
Churchill County Planning Department
Last saved by: Preston on 3/28/2022 at 4:20 PM
File: P:\GIS\Projects\Voting\Precincts_2022\Precincts_2022.aprx

Precinct 13



CHURCHILL COUNTY NEVADA
VOTER PRECINCTS 2022



This map is intended to depict approximate boundaries and does not represent a survey. Any area determination or dimensions are estimates, or approximate measurements. For accurate boundaries and acreages a survey by a licensed surveyor is needed. No liability is assumed by Churchill County concerning the accuracy of the data delineated hereon. Use of this map for other than illustrative purposes is not recommended, and Churchill County expressly disclaims any liability for use other than for illustrative purposes.

Prepared By: Preston Denney
Churchill County Planning Department
Last saved by: Preston on 3/28/2022 at 4:20 PM
File: P:\GIS\Projects\Voting\Precincts_2022\Precincts_2022.aprx

Precinct 14 Overview

- Churchill County Line
- falloncity
- FALLON PIAUTE SHOSONE RESERVATION
- NAVAL AIR STATION FALLON

Voting Precincts

- 1
- 2

- 3
- 4
- 5
- 6

- 7
- 8
- 9
- 10

- 11
- 12
- 13
- 14

- 15
- 16
- 17
- 18

- 19

- Lakes and Reservoirs
- Carson River

Churchill Roads

- State
- County

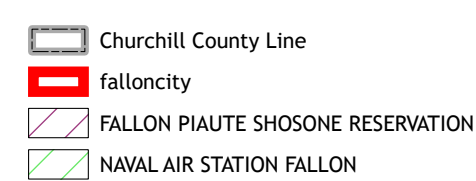
- City
- Navy
- Tribe
- Private/Other

CHURCHILL COUNTY NEVADA VOTER PRECINCTS 2022

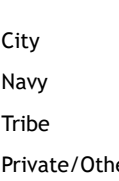


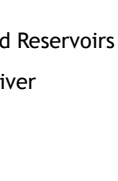
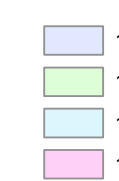
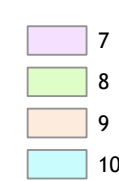
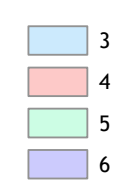
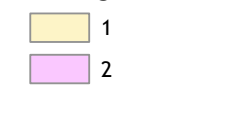
This map is intended to depict approximate boundaries and does not represent a survey. Any area determination or dimensions are estimates, or approximate measurements. For accurate boundaries and acreages a survey by a licensed surveyor is needed. No liability is assumed by Churchill County concerning the accuracy of the data delineated herein. Use of this map for other than illustrative purposes is not recommended, and Churchill County expressly disclaims any liability for use other than for illustrative purposes.

Prepared By: Preston Denney
Churchill County Planning Department
Last saved by: Preston on 3/28/2022 at 4:20 PM
File: P:\GIS\Projects\Voting\Precincts_2022\Precincts_2022.aprx

Precinct 14 Detail



Voting Precincts

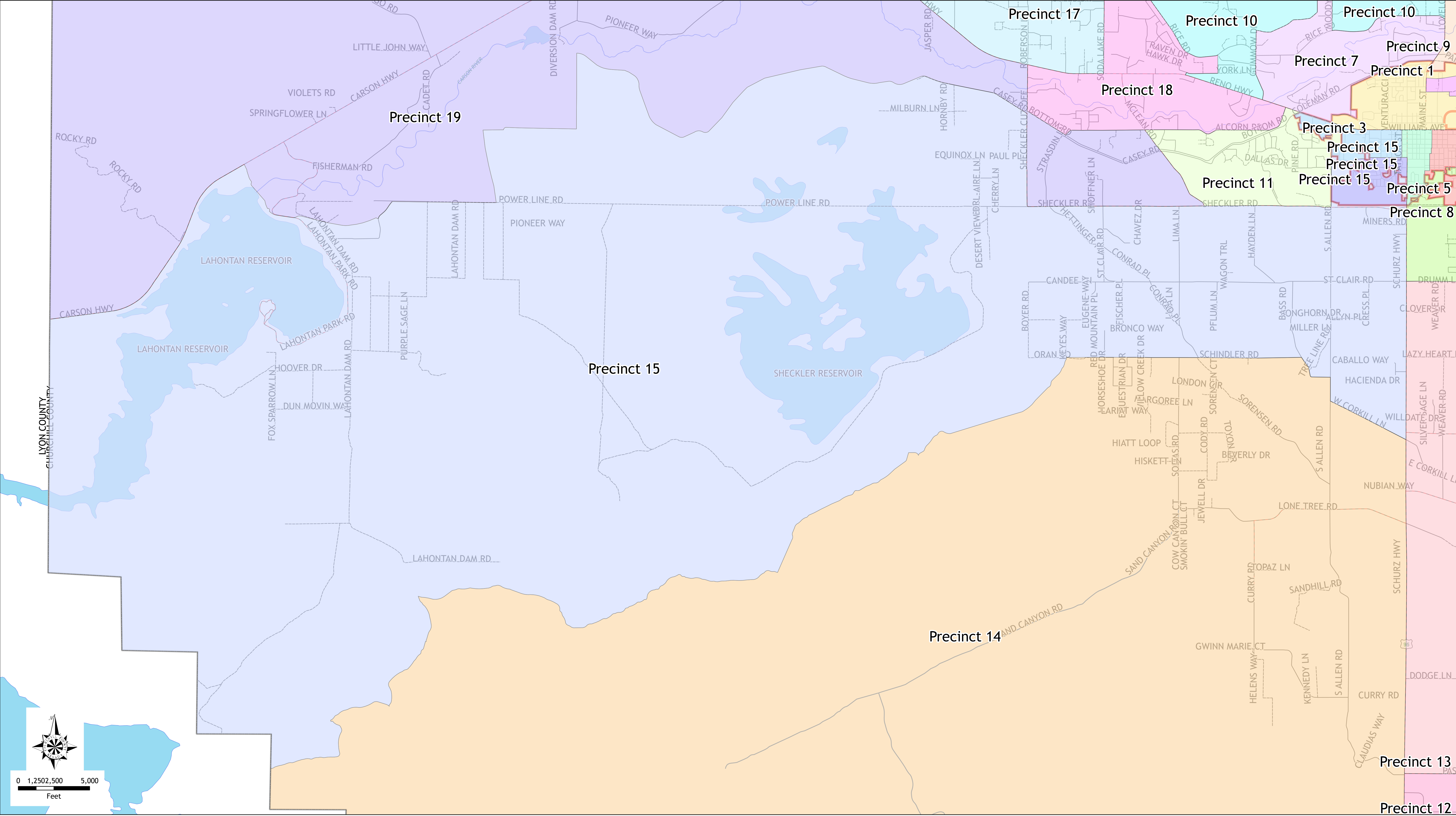


Churchill Roads
 State
 County

— City
— Navy
— Tribe
--- Private/Other

CHURCHILL COUNTY NEVADA

VOTER PRECINCTS 2022



Precinct 15

This map is intended to depict approximate boundaries and does not represent a survey. Any area determination or dimensions are estimates, or approximate measurements. For accurate boundaries and acreages a survey by a licensed surveyor is needed. No liability is assumed by Churchill County concerning the accuracy of the data delineated herein. Use of this map for other than illustrative purposes is not recommended, and Churchill County expressly disclaims any liability for use other than for illustrative purposes.

Prepared By: Preston Denney
Churchill County Planning Department
Last saved by: Preston on 3/28/2022 at 4:20 PM
File: P:\GIS\Projects\Voting\Precincts_2022\Precincts_2022.aprx

Churchill County Line
Falloncity
FALLON PIAUTE SHOSONE RESERVATION
NAVAL AIR STATION FALLON

Voting Precincts
1
2

3
4
5
6
7
8
9
10
11
12
13
14
15
16
17
18
19

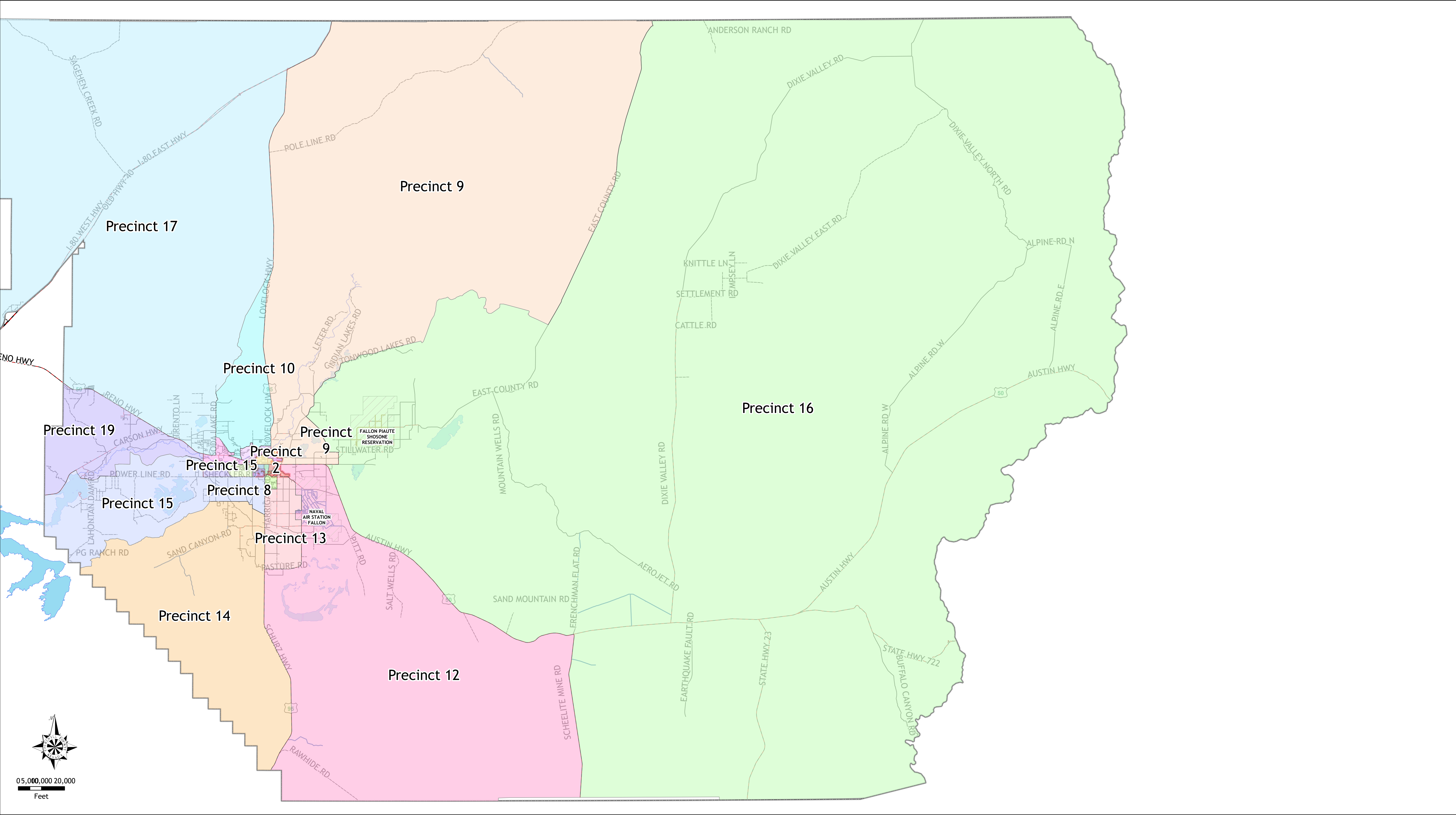
Lakes and Reservoirs
Carson River

Churchill Roads
State
County

City
Navy
Tribe
Private/Other

CHURCHILL COUNTY NEVADA

VOTER PRECINCTS 2022



This map is intended to depict approximate boundaries and does not represent a survey. Any area determination or dimensions are estimates, or approximate measurements. For accurate boundaries and acreages a survey by a licensed surveyor is needed. No liability is assumed by Churchill County concerning the accuracy of the data delineated hereon. Use of this map for other than illustrative purposes is not recommended, and Churchill County expressly disclaims any liability for use other than for illustrative purposes.

Prepared By: Preston Denney
Churchill County Planning Department
Last saved by: Preston on 3/28/2022 at 4:20 PM
File: P:\GIS\Projects\Voting\Precincts_2022\Precincts_2022.aprx

Precinct 16 Overview

Churchill County Line
Fallon City
FALLON PIAUTE SHOSONE RESERVATION
NAVAL AIR STATION FALLON

Voting Precincts
1
2

3
4
5
6

7
8
9
10

11
12
13
14

15
16
17
18

19

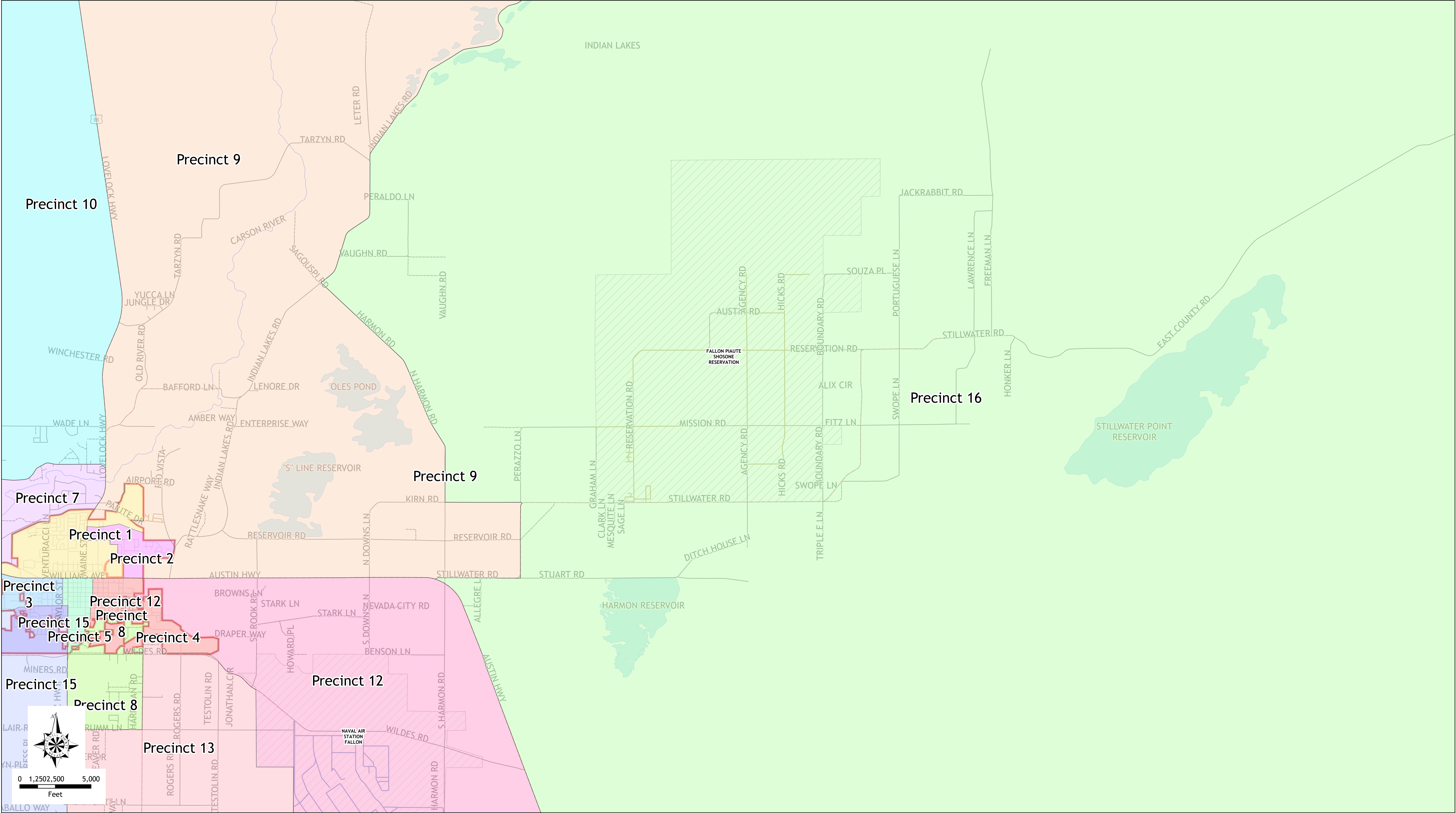
Lakes and Reservoirs
Carson River

Churchill Roads
State
County

City
Navy
Tribe
Private/Other

CHURCHILL COUNTY NEVADA

VOTER PRECINCTS 2022



This map is intended to depict approximate boundaries and does not represent a survey. Any area determination or dimensions are estimates, or approximate measurements. For accurate boundaries and acreages a survey by a licensed surveyor is needed. No liability is assumed by Churchill County concerning the accuracy of the data delineated hereon. Use of this map for other than illustrative purposes is not recommended, and Churchill County expressly disclaims any liability for use other than for illustrative purposes.

Prepared By: Preston Denney
Churchill County Planning Department
Last saved by: Preston on 3/28/2022 at 4:20 PM
File: P:\GIS\Projects\Voting\Precincts_2022\Precincts_2022.aprx

Precinct 16 Detail

Churchill County Line
Fallon City
FALLON PIAUTE SHOSONE RESERVATION
NAVAL AIR STATION FALLON

Voting Precincts
1
2

3
4
5
6

7
8
9
10

11
12
13
14

15
16
17
18

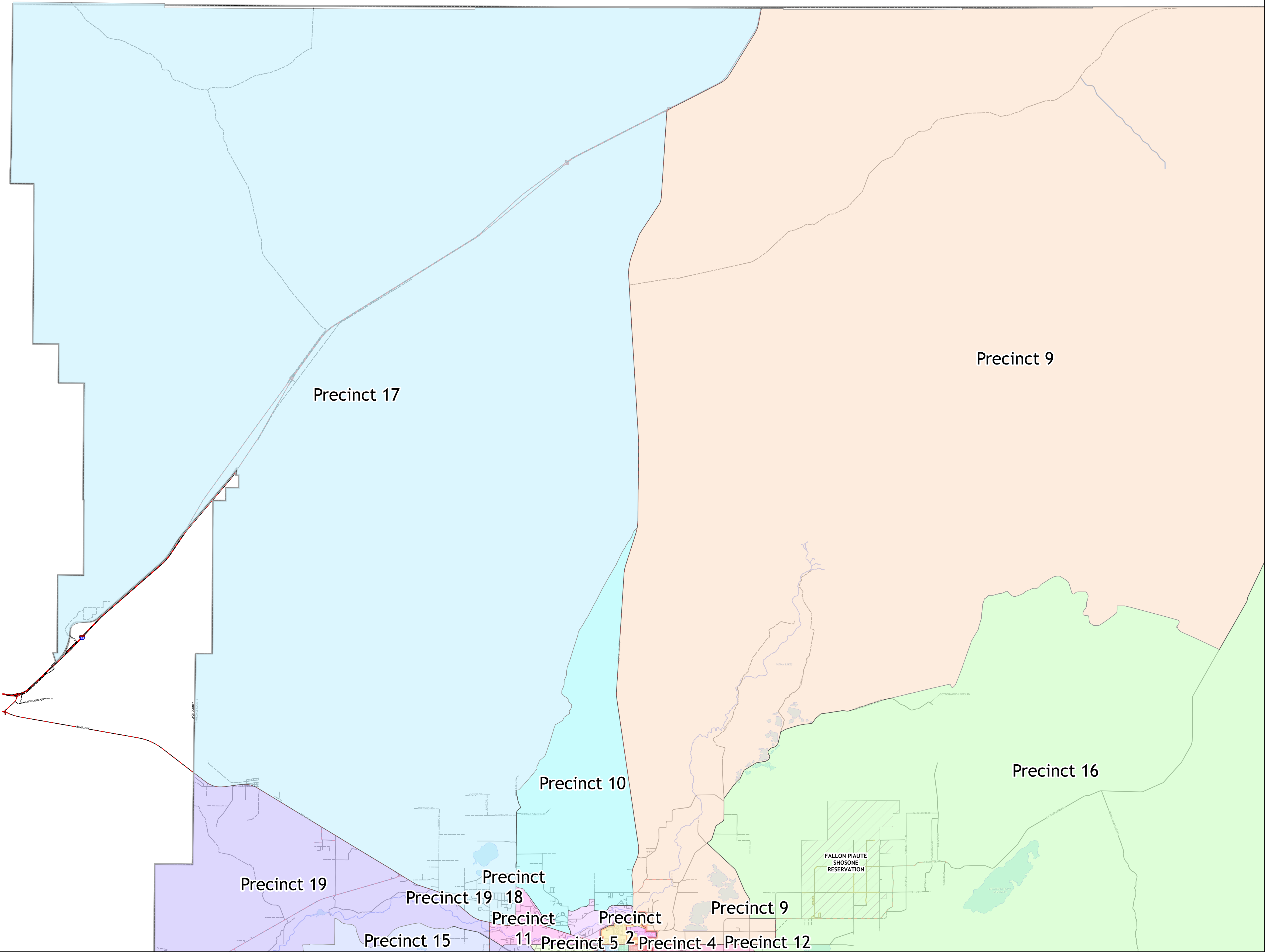
19

Lakes and Reservoirs
Carson River

Churchill Roads
State
County

City
Navy
Tribe
Private/Other

CHURCHILL COUNTY NEVADA
VOTER PRECINCTS 2022



This map is intended to depict approximate boundaries and does not represent a survey. Any area determination or dimensions are estimates, or approximate measurements. For accurate boundaries and acreages a survey by a licensed surveyor is needed. No liability is assumed by Churchill County concerning the accuracy of the data delineated hereon. Use of this map for other than illustrative purposes is not recommended, and Churchill County expressly disclaims any liability for use other than for illustrative purposes.

Prepared By: Preston Denney
Churchill County Planning Department
Last saved by: Preston on 3/28/2022 at 4:20 PM
File: P:\GIS\Projects\Voting\Precincts_2022\Precincts_2022.aprx

Precinct 17 Overview

- Churchill County Line
- falloncity
- FALLON PIAUTE SHOSONE RESERVATION
- NAVAL AIR STATION FALLON

Voting Precincts

- 1
- 2

- 3
- 4
- 5
- 6

- 7
- 8
- 9
- 10

- 11
- 12
- 13
- 14

- 15
- 16
- 17
- 18

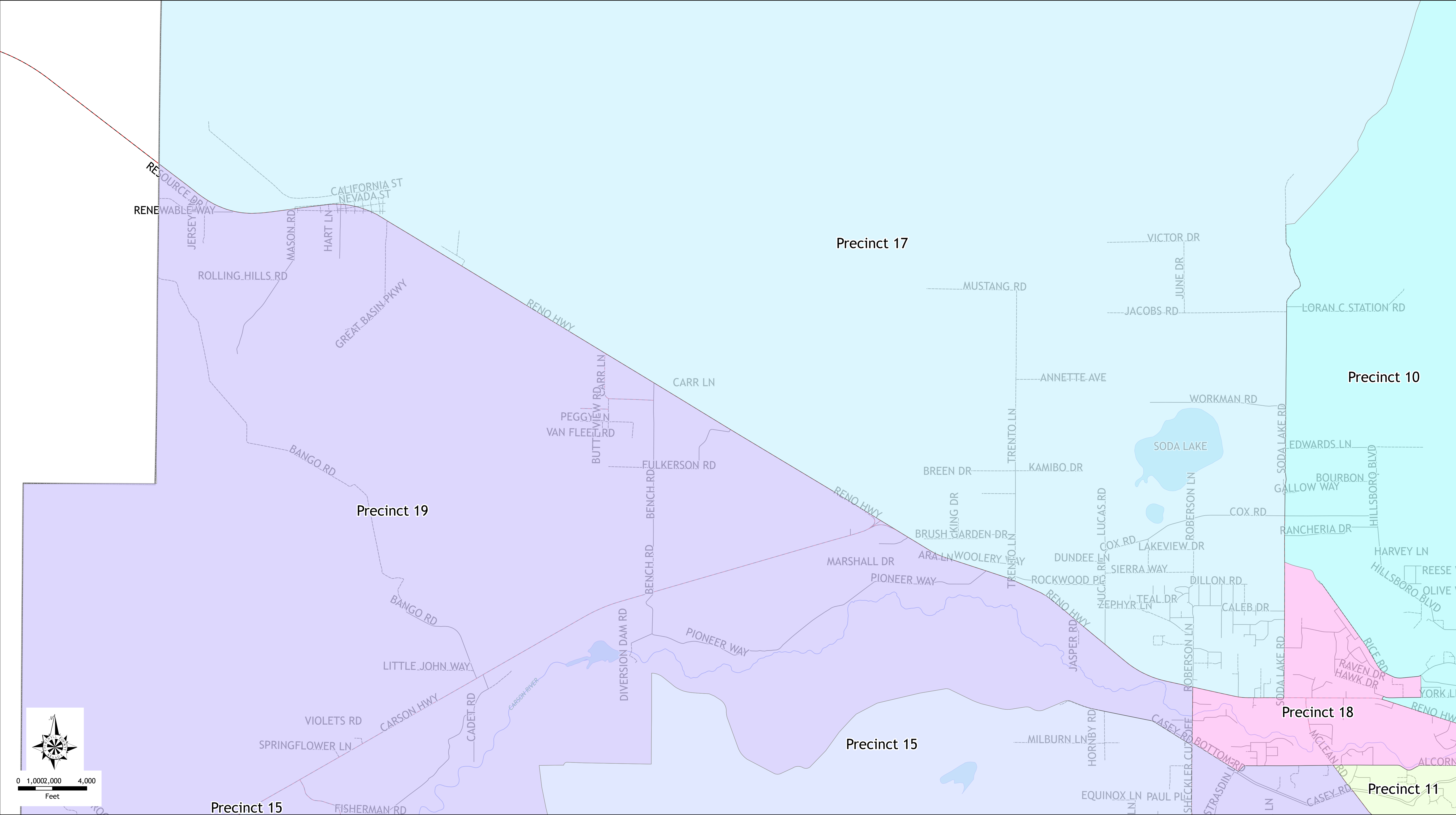
- 19

- Lakes and Reservoirs
- Carson River

- Churchill Roads
- State
- County

- City
- Navy
- Tribe
- Private/Other

CHURCHILL COUNTY NEVADA VOTER PRECINCTS 2022



This map is intended to depict approximate boundaries and does not represent a survey. Any area determination or dimensions are estimates, or approximate measurements. For accurate boundaries and acreages a survey by a licensed surveyor is needed. No liability is assumed by Churchill County concerning the accuracy of the data delineated hereon. Use of this map for other than illustrative purposes is not recommended, and Churchill County expressly disclaims any liability for use other than for illustrative purposes.

Prepared By: Preston Denney
Churchill County Planning Department
Last saved by: Preston on 3/28/2022 at 4:20 PM
File: P:\GIS\Projects\Voting\Precincts_2022\Precincts_2022.aprx

Precinct 17 Detail

Churchill County Line
FALLON CITY
FALLON PIAUTE SHOSONE RESERVATION
NAVAL AIR STATION FALLON

Voting Precincts
1
2

3
4
5
6

7
8
9
10

11
12
13
14

15
16
17
18

19

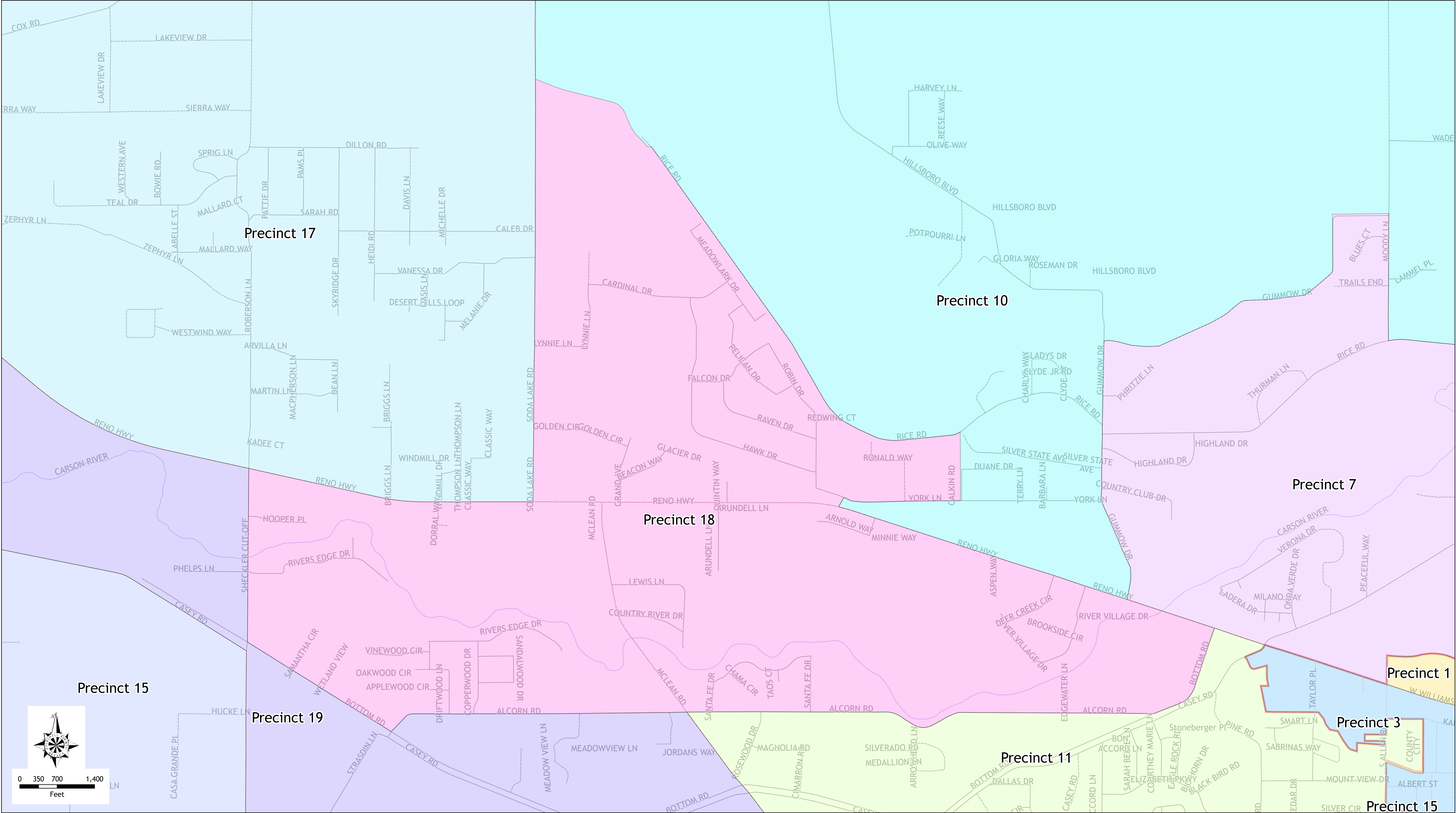
Lakes and Reservoirs
Carson River

Churchill Roads
State
County

City
Navy
Tribe
Private/Other

CHURCHILL COUNTY NEVADA

VOTER PRECINCTS 2022



This map is intended to depict approximate boundaries and does not represent a survey. Any area determination or dimensions are estimates, or approximate measurements. For accurate boundaries and acreages a survey by a licensed surveyor is needed. No liability is assumed by Churchill County concerning the accuracy of the data delineated hereon. Use of this map for other than illustrative purposes is not recommended, and Churchill County expressly disclaims any liability for use other than for illustrative purposes.

Prepared By: Preston Demery
Churchill County Planning Department
Last saved by: Preston on 3/28/2022 at 4:20 PM
File: P:\GIS\Projects\Voting\Precincts_2022\Precincts_2022.aprx

Precinct 18

Churchill County Line
Falls
FALLON PIAUTE SHOSONE RESERVATION
NAVAL AIR STATION FALLON

Voting Precincts
1
2

3
4
5
6

7
8
9
10

11
12
13
14

15
16
17
18

19

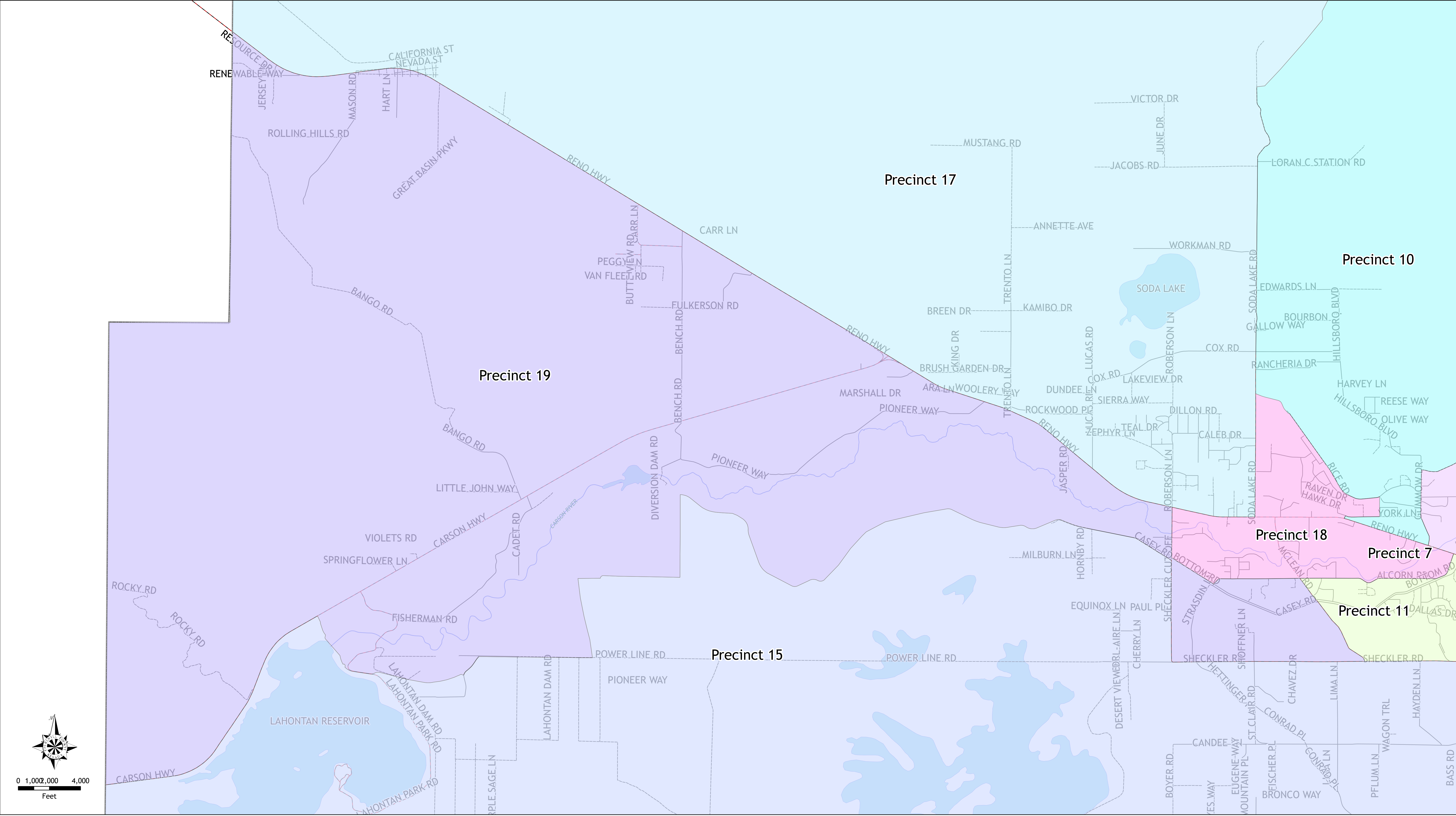
Lakes and Reservoirs
Carson River

Churchill Roads
State
County

City
Navy
Tribe
Private/Other

CHURCHILL COUNTY NEVADA

VOTER PRECINCTS 2022



Precinct 19

This map is intended to depict approximate boundaries and does not represent a survey. Any area determination or dimensions are estimates, or approximate measurements. For accurate boundaries and acreages a survey by a licensed surveyor is needed. No liability is assumed by Churchill County concerning the accuracy of the data delineated hereon. Use of this map for other than illustrative purposes is not recommended, and Churchill County expressly disclaims any liability for use other than for illustrative purposes.

Prepared By: Preston Denney
Churchill County Planning Department
Last saved by: Preston on 3/28/2022 at 4:20 PM
File: P:\GIS\Projects\Voting\Precincts_2022\Precincts_2022.aprx

- Churchill County Line
- Fallon City
- Fallon Paiute Shoshone Reservation
- Naval Air Station Fallon

- Voting Precincts**
- 1
 - 2

- 3
- 4
- 5
- 6

- 7
- 8
- 9
- 10

- 11
- 12
- 13
- 14

- 15
- 16
- 17
- 18

- 19

- Lakes and Reservoirs
- Carson River

- Churchill Roads**
- State
 - County

- City
- Navy
- Tribe
- Private/Other