

New Storey County Commissioner Districts 2012

Map Elements

New Commissioner Districts

- District 1 (Pop: 1,348)
- District 2 (Pop: 1,261)
- District 3 (Pop: 1,401)

Current Precincts

Streets

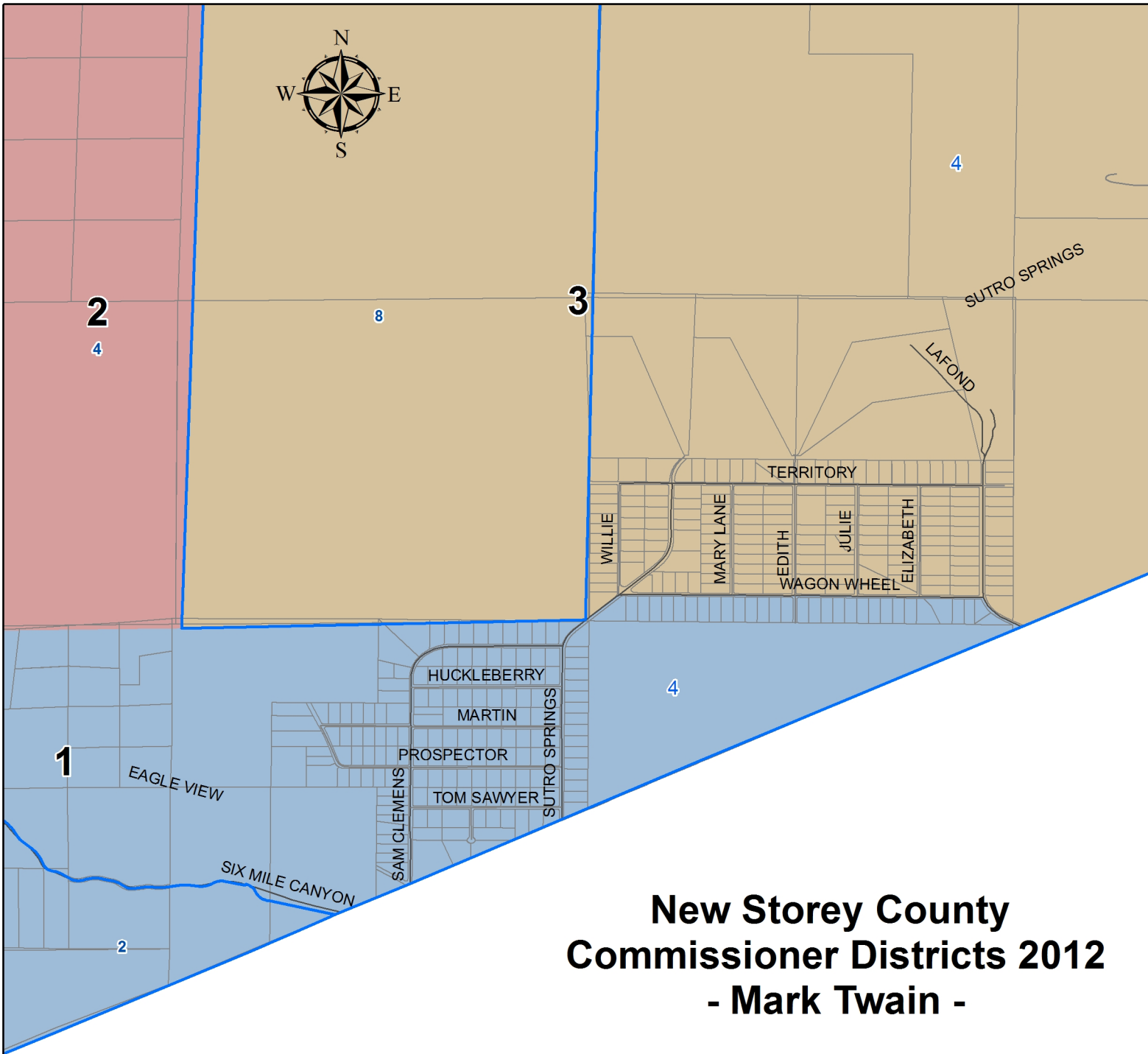
- Interstates
- State Roads
- Local Roads



0 3 6 12 Miles



The data contained herein has been compiled on a geographic information system (GIS) for the use of Douglas County. The data does not represent survey delineation and should not be construed as a replacement for the authoritative source, plat maps, deeds, resurveyers, etc. No liability is assumed by Douglas County or as to the sufficiency or accuracy of the data.



New Storey County Commissioner Districts 2012 - Mark Twain -



Map Elements

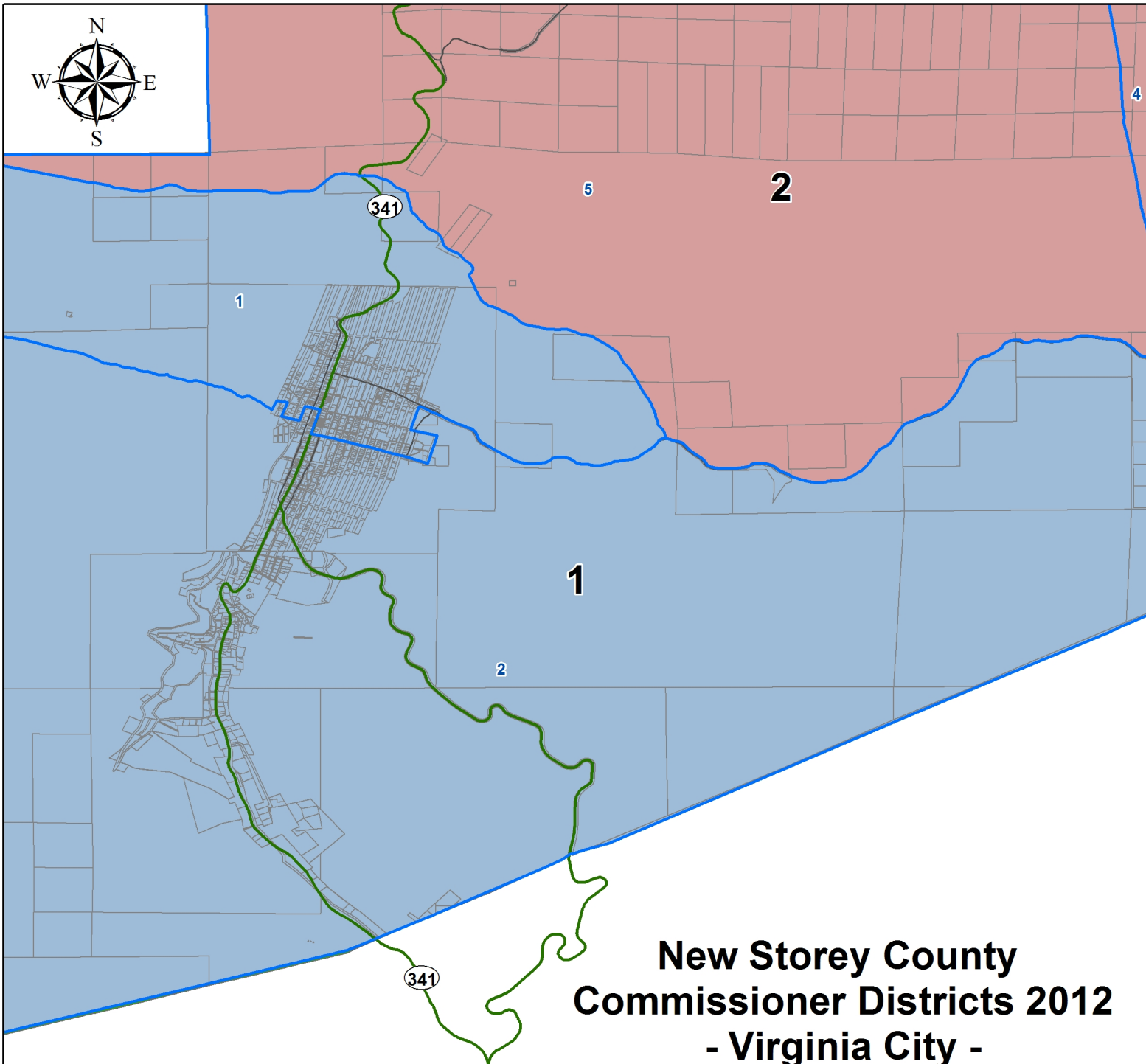
- Current Precincts
- Local Roads
- Parcels

New Commissioner Districts


- District 1 (Pop: 1,348)
- District 2 (Pop: 1,261)
- District 3 (Pop: 1,401)



The data contained herein has been compiled on a geographic information system (GIS) for the use of Douglas County. The data does not represent survey delineation and should not be construed as a replacement for the authoritative source, plat maps, deeds, resurveyers, etc. No liability is assumed by Douglas County or as to the sufficiency or accuracy of the data.



Map Elements

 Current Precincts


Streets


 State Roads


 Local Roads

 Parcels

New Commissioner Districts

 District 1 (Pop: 1,348)

 District 2 (Pop: 1,261)

 District 3 (Pop: 1,401)



0 0.5 1 2 Miles



The data contained herein has been compiled on a geographic information system (GIS) for the use of Douglas County. The data does not represent survey delineation and should not be construed as a replacement for the authoritative source, plat maps, deeds, resurveys, etc. No liability is assumed by Douglas County or as to the sufficiency or accuracy of the data.